

University Boulevard Extension Public Information Meeting

March 31, 2025

6:00 p.m. to 8:00 p.m.



Presenters: Tom Gordy
Brentsville District Supervisor

Rick Canizales
Prince William County DOT

Design Consultants
WSP

Tonight's Meeting



Agenda

- Team Introductions
- Project Purpose & Funding
- Project Location
- Design Features
- Typical Sections
- Next Steps
- Anticipated Schedule
- Q&A



Meeting Purpose:

- Provide an update on the University Boulevard Extension project to the community.
- Provide an opportunity for the community to ask questions about and offer input to the project and next steps.

Team Introductions

- Tom Gordy – Brentsville District Supervisor
- Rick Canizales – County Director of Transportation
- Mary Ankers – Assistant Director of Transportation
- Elnour Adam – County Engineering Manager
- Gary Li– County Project Manager
- Robert Morris, PE – Consultant Project Manager

PRINCE WILLIAM
Transportation



Project Overview

Complete University Boulevard from the existing intersection at Devlin Road on a new alignment, connecting with the 2-lane section of University Boulevard at Wellington Road

This project will:

- Alleviate congestion on Wellington Road and Linton Hall Road by providing additional capacity
- Provide turn at specific locations (coordinated with planned adjacent developments)
- Add pedestrian facilities as an alternative transportation method
- Improve roadway safety





Funding

- Full programmed project budget of \$105M for design, right-of-way and construction will come from a combination of local, state and federal sources.



Design Build

- This project will be delivered as a design-build project.
- Design-Build projects combine engineering design services and construction services into a single contract.



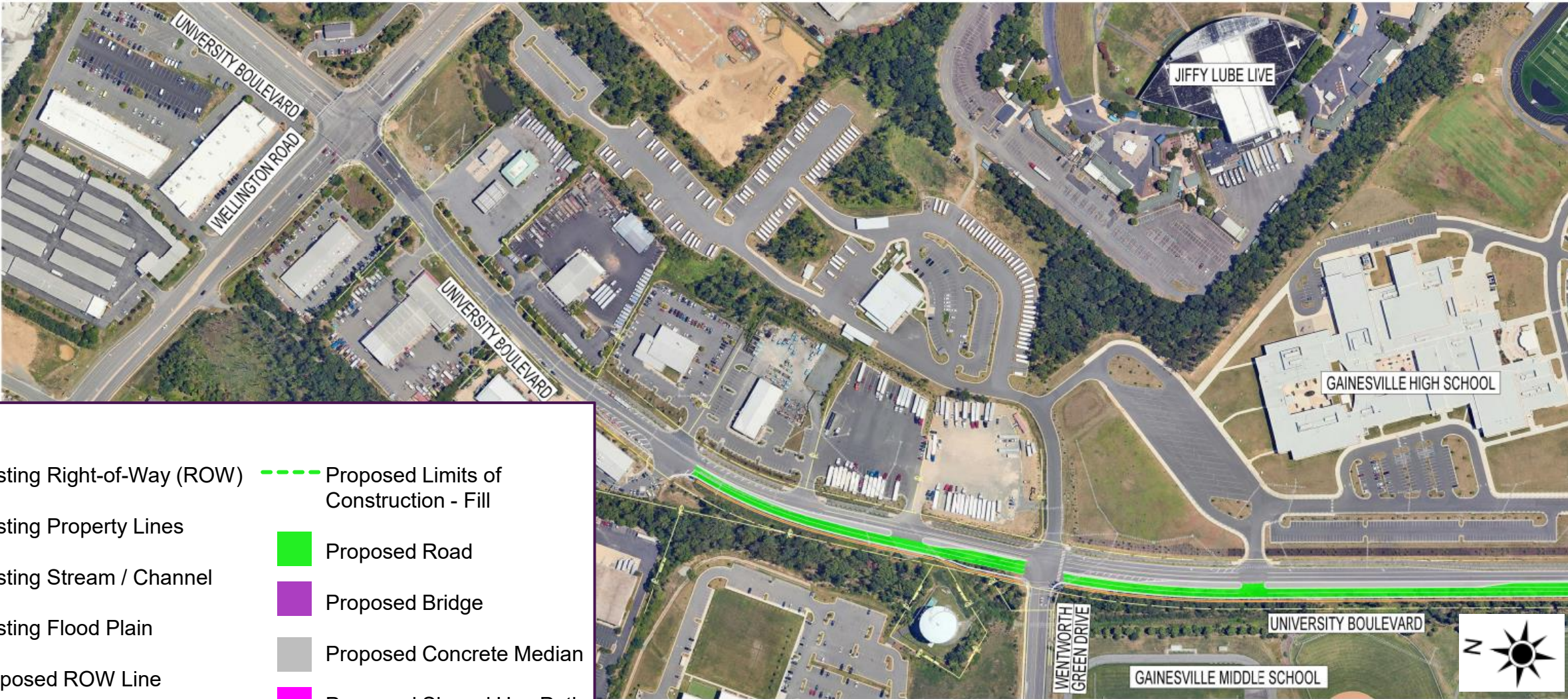
Water Line Betterment

- This project includes water line betterment in coordination with Prince William Water.

Project Location



University Boulevard Extension - Alignment



Legend

- Existing Right-of-Way (ROW)
- Existing Property Lines
- Existing Stream / Channel
- Existing Flood Plain
- Proposed ROW Line
- Proposed Limits of Construction - Cut
- Proposed Limits of Construction - Fill
- Proposed Road
- Proposed Bridge
- Proposed Concrete Median
- Proposed Shared Use Path
- Proposed Sidewalk

University Boulevard Extension - Alignment

PRINCE WILLIAM
COUNTY



University Boulevard Extension - Alignment

PRINCE WILLIAM
COUNTY



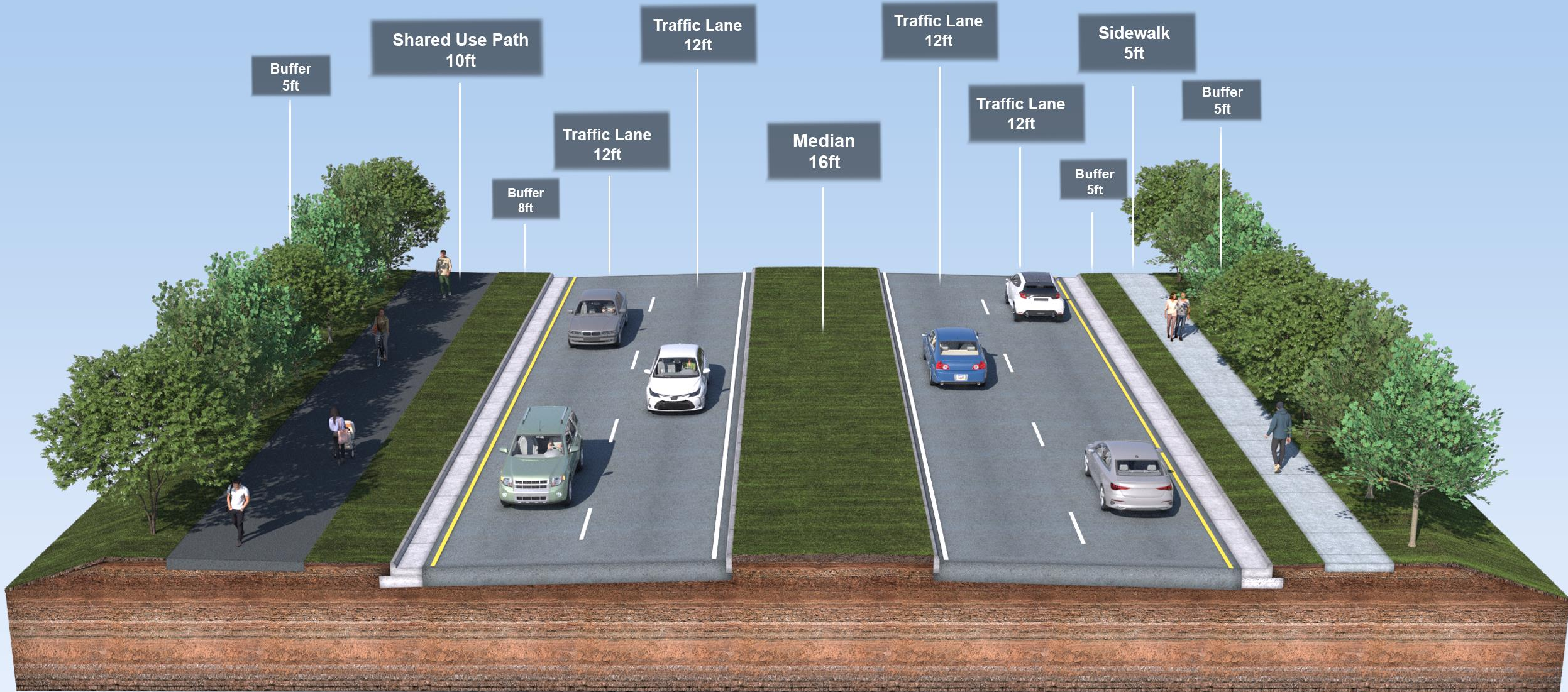
University Boulevard Extension - Alignment

PRINCE WILLIAM
COUNTY



Typical Section

PRINCE WILLIAM
COUNTY



Next Steps

- Complete Traffic Analysis Report
- Conduct preliminary noise study
- Conduct natural resource survey
- Prepare Conceptual Design Plans
- Complete Environmental Assessment (Draft & Final)
- Issue Request for Qualifications (RFQ)
- Hold Design Public Hearing



Anticipated Project Schedule



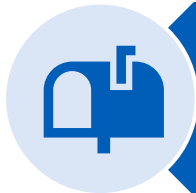
Questions, Comments, Concerns

Staff from Prince William County Department of Transportation and the Design Team are available to discuss the project and answer questions.


Written suggestions can be submitted to Prince William County's Project Manager: **Mr. Gary Li**



Email: GLi@pwcgov.org
(Reference: University Blvd Public Meeting Comments)



Mail: Prince William County DOT
5 County Complex Court, Suite 290
Prince William County, VA 22192



Phone: (703) 792-5537



**We kindly request
you to post your
comments by
April 14, 2025.**

Project Information Available Online

- Google search “**Prince William County Department of Transportation current projects**”
 - Click on Current Mobility Projects
 - Scroll down to University Boulevard Extension
- Or visit:
www.pwcva.gov/departments/transportation/current-road-projects

The image shows a Google search for "Prince William County Department of Transportation current projects". The search results include a link to the Prince William County Government website. A red box highlights the search query, and another red box highlights the "Current Mobility Projects" link in the search results. Below the search results, a screenshot of the Prince William County website is shown. The website has a navigation bar with links to "MY GOV", "INFO & SERVICES", "GET INVOLVED", and "NEWS & SOCIAL MEDIA". The main content area features a large image of a road with cars and the text "Transportation". A "MENU" button is visible in the top right corner. The breadcrumb trail at the bottom reads "Home | Transportation | Current Mobility Projects".

Google

Prince William County Department of Transportation current projects

All News Images Videos Forums Shopping Maps More ▾

Prince William County Government (.gov)
<https://www.pwcva.gov/departments/transportation>

Current Mobility Projects
This project constructs innovative intersection improvements at Prince William Parkway and University Boulevard (Quadrant Road Intersection).

Prince William County Government (.gov)
<https://www.pwcva.gov/departments/transportation>

Transportation
Current Road Projects · The Restricted Parking Areas Ordinance · Resources for Cyclists & Pedestrians
· Current Road Projects ...
[Current Road Projects](#) · [Transportation Planning](#) · [Completed Road Bond Projects](#)

Current Mobility Projects

→ ↻ 🏠 🔍 pwcva.gov/departments/transportation/current-road-projects

PRINCE WILLIAM VIRGINIA

MY GOV INFO & SERVICES GET INVOLVED NEWS & SOCIAL MEDIA

← BACK

Transportation

MENU

Home | Transportation | Current Mobility Projects

Current Mobility Projects



Thank you!