Bicycle and Pedestrian Projects

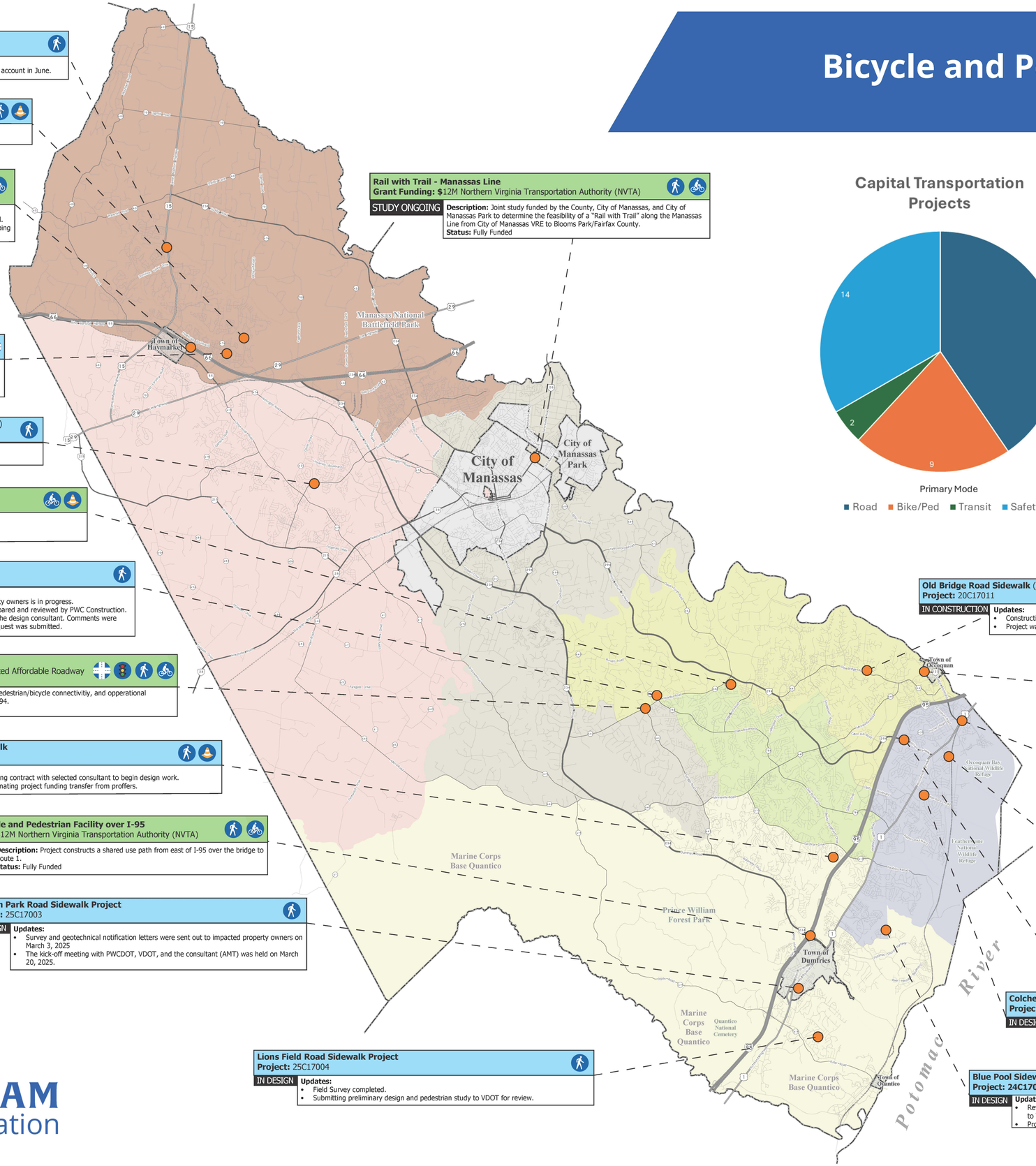

Route 15 Trail Crossing at Catharpin Creek
Funding: 2.9M Gainesville General Proffer Funds
IN DESIGN
Updates:
- Scheduled for BOCS to transfer 2.9M from Gainesville General Proffer account in June.

Catharpin Mid Block
Project: N/A
COMPLETED
Updates:
- Pedestrian Mid-Block improvement installed

Old Carolina Road Shared Use Path (Walter Robinson Lane to Heathcote Boulevard)
Project: 23C17019
IN DESIGN
Updates:
- The documentation for the Post of Willingness advertisement is being finalized.
- Consultant (ATCS) is preparing Utility Field Inspection (UFI) plans and developing UT-9 forms and scheduling a UFI meeting for mid/late April 2025.

Heathcote Ped Xing
Project: TBD
STUDY ONGOING
Updates:
- County preparing VDOT uncontrolled crossing memo
- County Transportation will coordinate with Supervisor's office on Tier 3 project funding sources

Sudley Manor Drive Sidewalk (Linton Hall Road to Victory Lakes Loop)
Project: 23C17010
IN DESIGN
Updates:
- Right-of-Way and easements acquisition activities are in progress.

Apollo Drive Lane Striping
Project: 25C17008
IN CONSTRUCTION
Updates:
- VDOT Permit and contractor secured.
- Coordinating with contractor on installation date.

Token Forest Sidewalk
Project: 23C17014
IN CONSTRUCTION
Updates:
- Right-of-Way negotiations with property owners is in progress.
- Invitation for Bid documents were prepared and reviewed by PWC Construction. Review comments were submitted to the design consultant. Comments were addressed and requisition approval request was submitted.

Hoadly Road Corridor Improvements
Technical Assistance: Strategically Targeted Affordable Roadway Solutions (STARS)
ACTIVE
Description: Planning Study for safety, pedestrian/bicycle connectivitiy, and operational improvements from Route 234 to Route 294.
Status: Fully Funded

Beau Ridge Drive Sidewalk
Project: TBD
IN DESIGN
Updates:
- County is finalizing contract with selected consultant to begin design work.
- County is coordinating project funding transfer from proffers.

Route 234 Bicycle and Pedestrian Facility over I-95
Grant Funding: $12M Northern Virginia Transportation Authority (NVTA)
FUTURE (2027)
Description: Project constructs a shared use path from east of I-95 over the bridge to Route 1.
Status: Fully Funded

Graham Park Road Sidewalk Project
Project: 25C17003
IN DESIGN
Updates:
- Survey and geotechnical notification letters were sent out to impacted property owners on March 3, 2025
- The kick-off meeting with PWCDOT, VDOT, and the consultant (AMT) was held on March 20, 2025.

Lions Field Road Sidewalk Project
Project: 25C17004
IN DESIGN
Updates:
- Field Survey completed.
- Submitting preliminary design and pedestrian study to VDOT for review.

Rail with Trail - Manassas Line
Grant Funding: $12M Northern Virginia Transportation Authority (NVTA)
STUDY ONGOING
Description: Joint study funded by the County, City of Manassas, and City of Manassas Park to determine the feasibility of a "Rail with Trail" along the Manassas Line from City of Manassas VRE to Blooms Park/Fairfax County.
Status: Fully Funded

Old Bridge Road Sidewalk (Oakwood to Forest Hills Project)
Project: 20C17011
IN CONSTRUCTION
Updates:
- Construction activities are completed.
- Project was accepted by PWC and VDOT on March 6, 2025.

Ellicott Street Sidewalk (Occoquan Greenway Connect)
Project: 23C17013
IN DESIGN
Updates:
- 100% plan submitted to VDOT, PWC, Prince William Water, and Town of Occoquan on March 6, 2025.
- AMT is scheduling a Utility Field Inspection (UFI) meeting for late April 2025.

North Woodbridge Pedestrian Bridge
Grant Funding: $4M Congressionally Directed Spending
IN DESIGN
Description: Project constructs a pedestrian bridge over Route 1 connecting the planned North Woodbridge Town Center to the VRE Station.
Status: Partial Funding

Jefferson Park to Veterans Park Connector Trail
Funding: $1M BOCS Allocated Trail Funding
IN DESIGN
Description: Project constructs a stone dust trail connecting Jefferson Park to Veterans Park via the existing pedestrian bridge over the train tracks at Marumsco Acre Park.
Status: Fully Funding

Prince William Parkway Sidewalk (Northside of Prince William Parkway Summerland Drive to Horner Road Commuter Lot)
Project: 23C17017
IN DESIGN
Updates:
- Pipe inspections are completed, and the consultant is reviewing the conditions.
- VDOT closed the pedestrian comment phase.

Colchester Road Sidewalk Improvement Project
Project: 25C17005
IN DESIGN
Updates:
- 40% design plan preparation is ongoing.
- Boring location is staked out and field work is anticipated for completion in April 2025.

Blue Pool Sidewalk
Project: 24C17002
IN DESIGN
Updates:
- Review comments were received from VDOT. Comments were addressed and resubmitted to VDOT for final approval and permit.
- Project to be constructed by Public Works.

Capital Transportation Projects

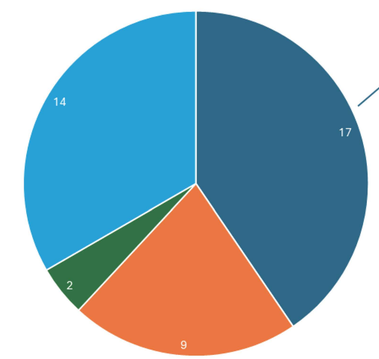

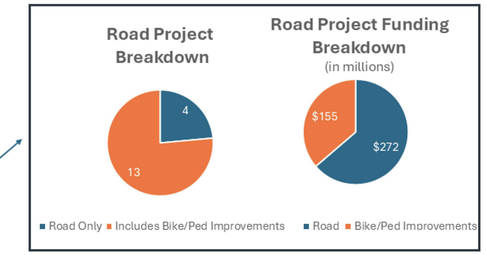

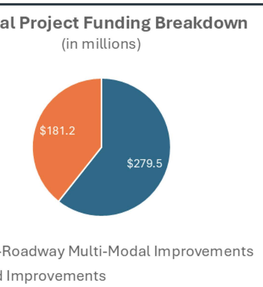

PROJECT ELEMENT

- Pedestrian Facilities
- Bicycle Facilities
- Road Improvements
- Intersection Improvements
- Traffic Signal
- Photo Enforement/Cameras
- Traffic Safety Improvements

MAGISTERIAL DISTRICT

- Brentsville
- Coles
- Gainesville
- Neabsco
- Occoquan
- Potomac
- Woodbridge

PRINCE WILLIAM
Transportation