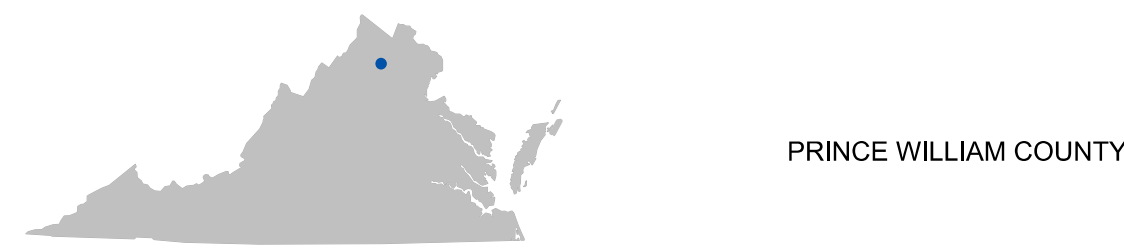
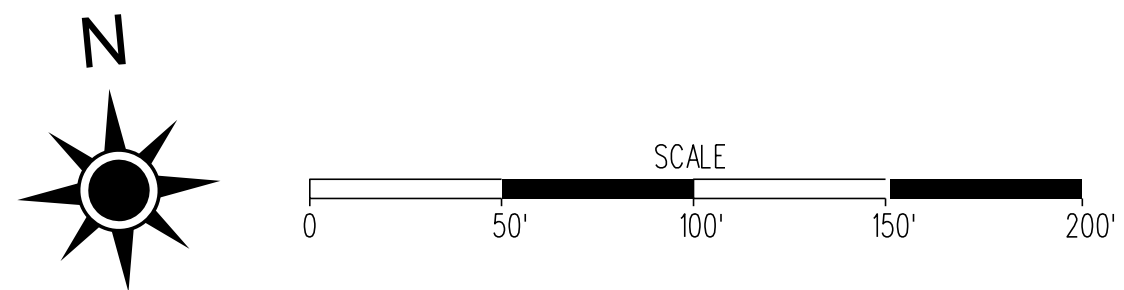


Project Location



North Arrow & Scale



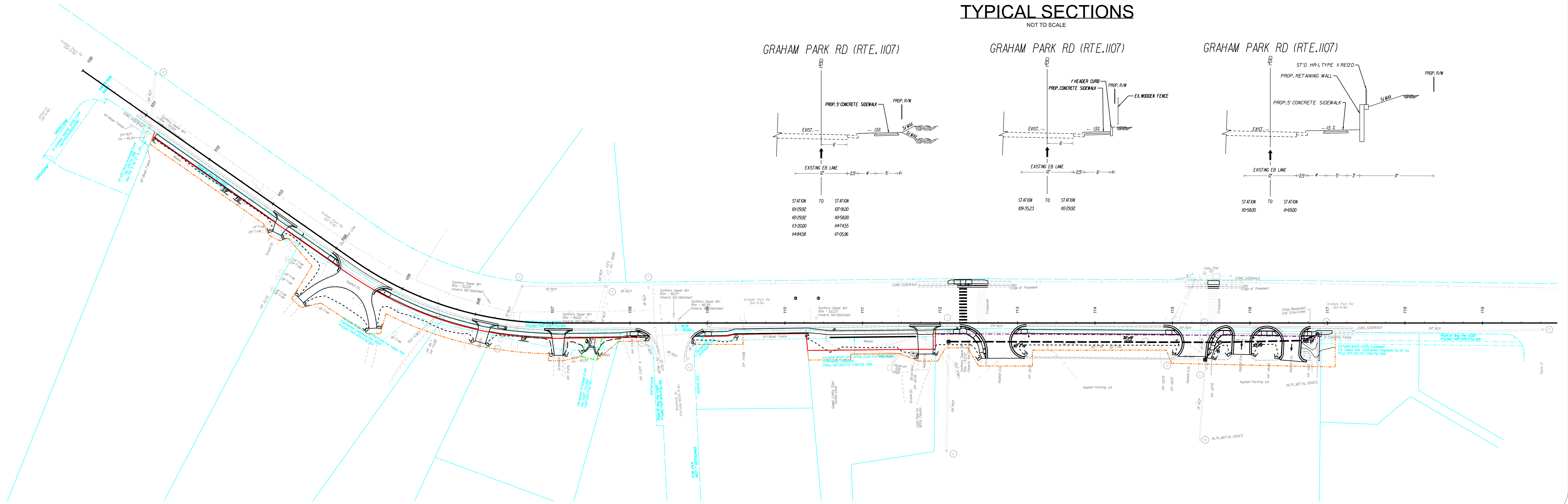
Legend

- Proposed Right of Way
- - - Proposed Permanent Perpetual Easement
- - - Proposed Permanent Drainage Easement
- - - Proposed Temporary Construction Easement
- Existing Right of Way, Property Line, Easements
- ||||| Proposed Crosswalk

Project Information

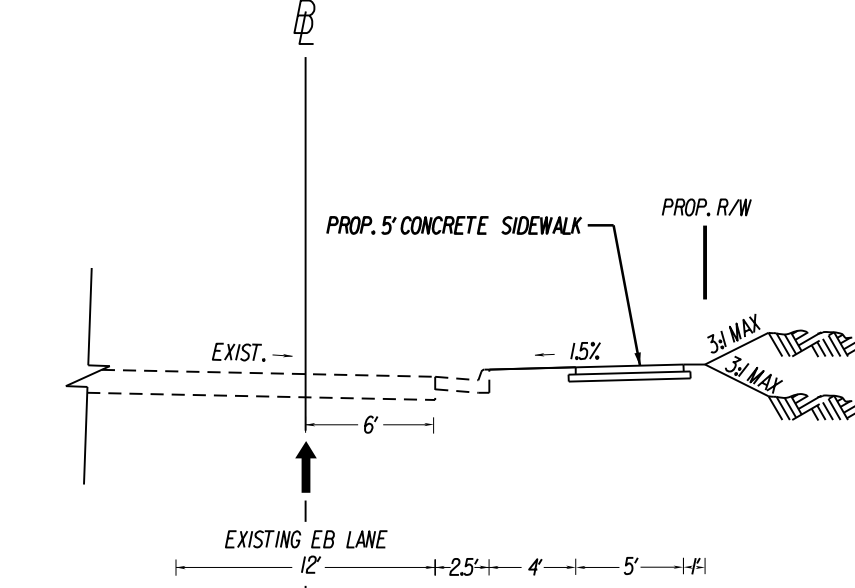
Graham Park Road Sidewalk
Triangle, Virginia
State Project Number: EN54-076-378
UPC 125405
Federal Project Number: TAP-5B01(678),(679),(680)

These plans are unfinished and unapproved and are not to be used for any type of construction or the acquisition of right of way. Additional easements for utility relocations may be required beyond the proposed right-of-way shown on these plans.



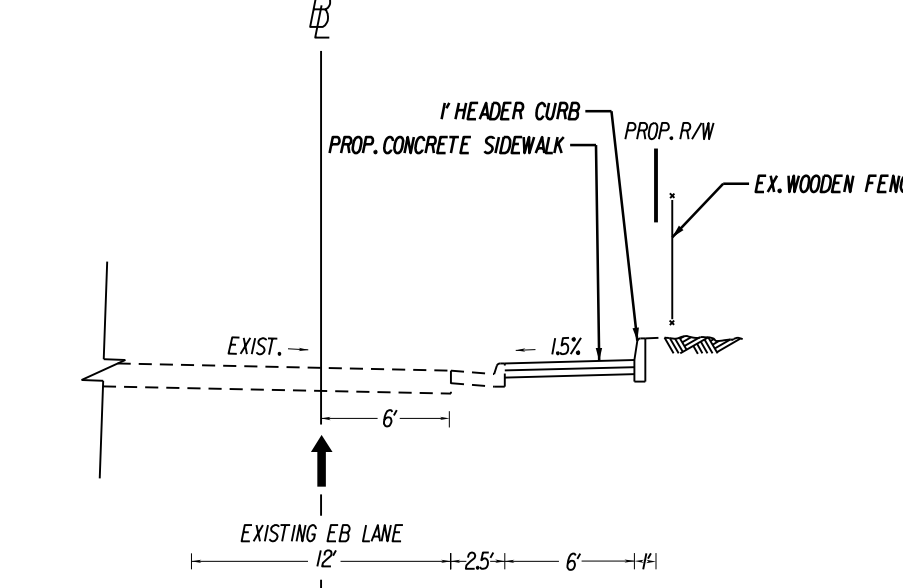
TYPICAL SECTIONS
NOT TO SCALE

GRAHAM PARK RD (RTE. 1107)



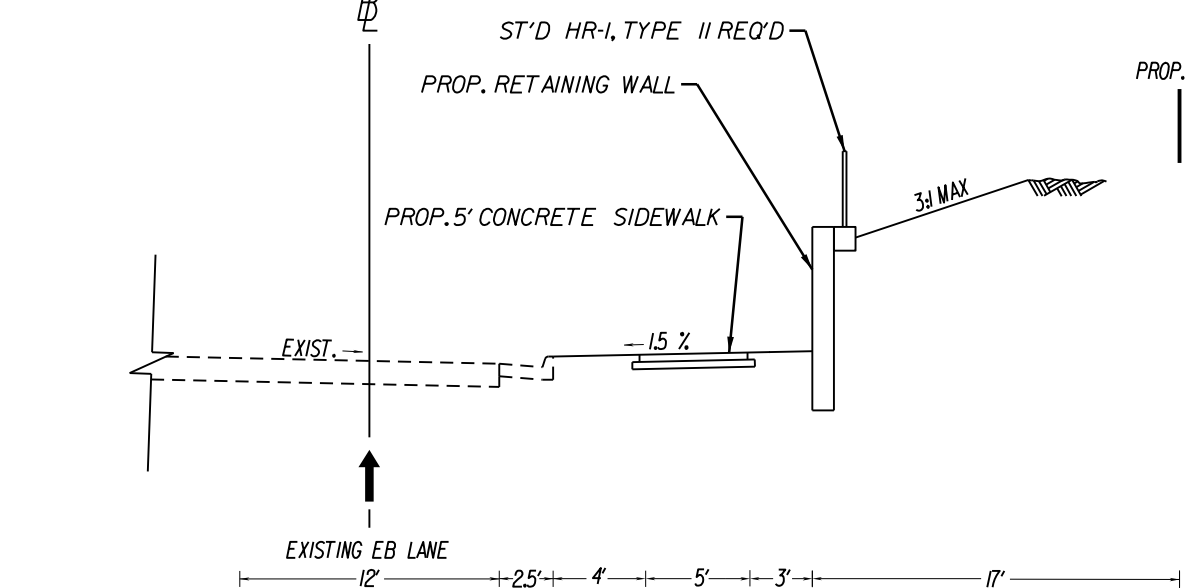
STATION	TO	STATION
107-29.92		107-91.00
107-29.92		110-58.00
113-20.00		114-74.55
114-84.58		117-05.36

GRAHAM PARK RD (RTE. 1107)



STATION	TO	STATION
109-35.23		110-29.92

GRAHAM PARK RD (RTE. 1107)



STATION	TO	STATION
110-58.00		111-69.00