



Angela Lemmon Horan  
County Attorney

## COUNTY OF PRINCE WILLIAM

1 County Complex Court, Prince William, Virginia 22192-9201  
(703) 792-6620 Metro 631-1703 FAX: (703) 792-6633

COUNTY ATTORNEY

Michelle R. Robl	Curt G. Spear
Robert B. Dickerson	Cheryl A. Walton
Bernadette S. Peele	Jacqueline W. Lucas
Megan E. Kelly	Deborah K. Siegel
M. Alice Rowan	Noah B. Klein
Robert P. Skoff	Kevin P. Black
Jeffrey R. Notz	Bobbi Jo Alexis

April 21, 2011

SENT BY OVERNIGHT DELIVERY

Chief, Voting Section  
Civil Rights Division  
Room 7254 - NWB  
Department of Justice  
1800 G St., N.W.  
Washington, DC 20006

Re: Redistricting Submission Under Section 5 of the Voting Rights Act

Dear Chief:

This is a request for expedited preclearance under Section 5 of the Voting Rights Act. This submission is made by the undersigned, Angela Horan, County Attorney for Prince William County, the chief legal officer for the County in all civil matters. I am making this submission on behalf of the Prince William County Board of County Supervisors ("the Board"). My address and telephone number are shown above. Expedited preclearance is necessary because Prince William County must hold a general election this year, and absentee ballots for the primary must be prepared on June 23, 2011.

This submission concerns the County's redistricting plan, wherein Prince William County altered the boundaries of its seven (7) election districts. The Board altered the election district boundaries pursuant to Article VII, Section 5 of the Constitution of Virginia, and Section 24.2-304.1 of the Virginia Code. These laws require the Board to reapportion the representation of the County in 1971 and every ten (10) years thereafter, in order to give, as nearly as practicable, representation on the basis of population. For purposes of reapportioning representation in 2011, Prince William County was required to use the most recent decennial population figures released by the United States Bureau of the Census. § 24.2-304.1(C), VA Code Ann.

The procedure for reapportioning the population of the County is established by the Virginia Code. Reapportionment measures must be enacted by ordinance. § 24.2-304.3, VA Code Ann. Prior to enacting a reapportionment ordinance, notice of the

proposed reapportionment measures must be published in a newspaper having general circulation once a week for two (2) successive weeks. § 24.2-306(A), VA Code Ann. Notice of election district changes must be mailed to all registered voters whose election district is changed, at least fifteen (15) days prior to the next general, special, or primary election. § 24.2-306(B), VA Code Ann. No change to election districts may be made within the sixty (60) days next preceding any general election. § 24.2-306(A), VA Code Ann. As you will see from this submission, the Board complied with all of the aforementioned laws, except the Board has not yet sent individual notices to registered voters. Plans have been made to do so within the time allowed by law after preclearance is received.

Although not required by Virginia law, the Board began the redistricting process on March 8, 2011, when the Board publicly adopted a set of redistricting criteria and a timetable for action. A copy of the redistricting criteria and timetable is attached as Exhibit 1.

Unfortunately, shortly after adopting the timetable, the Prince William County Electoral Board discovered that it had made an error in calculating the date by which preclearance was needed. The adopted timetable did not allow enough time for the Registrar to prepare and order absentee ballots for August primaries. A memorandum from the Electoral Board to the Board of County Supervisors explaining the error is attached as Exhibit 2. In response, the Board of County Supervisors modified its timetable for redistricting by moving the scheduled adoption date from May 17, 2011, to April 18, 2011. See Exhibit 3. All other public outreach efforts, including the public hearing, were to proceed as originally planned.

In accordance with the Board's direction on March 8, County staff created two redistricting proposals: one that reapportioned the Board among seven election districts, and another that reapportioned the Board among eight districts. Virginia law allows Prince William County to increase the number of its election districts to a total of eight. § 15.2-502 VA Code Ann. The proposed maps can be viewed in great detail at [www.pwcgov.org/redistricting](http://www.pwcgov.org/redistricting) under the headings "7 District Alternative Map" and "8 District Alternative Map." To ensure that election district boundaries were drawn without regard to race or ethnicity, the population figures loaded into the mapping software used by County staff did not include the demographic data provided by the U.S. Census Bureau. The demographic data was not loaded until after the proposals were drafted.

In an effort to obtain a high level of public participation in the redistricting process, the Board instructed County staff to develop an interactive website about redistricting. The website is located at [www.pwcgov.org/redistricting](http://www.pwcgov.org/redistricting). Information on the website included the proposed maps, demographic information, presentations, the Voting Rights Act, and other information deemed helpful to the public. In addition to internet content, full sized maps showing the two proposed maps were placed outside the Board Chambers and in the middle of the atrium of the McCoart Building, which is a

primary County facility. A picture of the map display is attached as Exhibit 4. District and precinct maps were posted in this fashion throughout the redistricting process.

The Board held a public hearing on April 5, 2011, to take public comment on the proposed maps. As you can see from Exhibit 5, the public hearing was advertised once a week for two (2) successive weeks in a newspaper having general circulation in the County. Notices were also placed on the County website. The public hearing was well attended. 27 people addressed the Board. A disc containing audio and video of the hearing is attached as Exhibit 16. The people that spoke at the hearing (and who addressed the Board through [redistricting@pwcgov.org](mailto:redistricting@pwcgov.org)) raised approximately six concerns with the seven district plan; 1) Freedom High School was drawn out of the Woodbridge District and into Neabsco District, 2) the Town of Occoquan was drawn out of the Occoquan District and into the Woodbridge District, 3) a community of interest near the County Center was drawn into the Occoquan District, 4) a community in the Dale City area was split between the Coles District and the Neabsco District, 5) part of the Brentsville area was drawn into the Coles District, and 6) a community of interest northwest of the Cities of Manassas and Manassas Park was split between the Gainesville District and the Coles District.

The eight district plan was criticized because of its costs. The estimate for creating an eighth election district ranged from \$916,535 to \$1,701,290. See Exhibit 6.

In response to the concerns raised at the public hearing, on April 7, 2011, Supervisor Martin E. Nohe drafted a redistricting map that addressed the six issues; 1) Freedom High School was drawn back into the Woodbridge District, 2) the Town of Occoquan was drawn back into the Occoquan District, 3) the community of interest near County Center was drawn entirely within the Neabsco District, 4) the existing boundary in the Dale City area between the Coles District and the Neabsco District was reestablished, 5) a portion of the Brentsville area was drawn back into the Brentsville District, and 6) the district boundaries within the community of interest northwest of the Cities of Manassas and Manassas Park were redrawn to avoid splitting the community. On April 8, 2011, Chairman Corey A. Stewart and Supervisor John D. Jenkins drafted a redistricting map that addressed the same six issues with minor variations from Supervisor Nohe's plan. The Board members were able to come to consensus on a map that combined the changes encompassed in the two maps. At its regularly scheduled meeting on April 12, 2011, the Board authorized County staff to publicize the consensus map. The map was placed on the County website and was named "BOCS 4/12/11 Alternative Seven District Map." The map can be viewed at [www.pwcgov.org/redistricting](http://www.pwcgov.org/redistricting).

On April 14, 2011, the Prince William County Human Rights Commission met to review the BOCS 4/12/11 Alternative Seven District Map. After reviewing the map, the Human Rights Commission adopted a resolution stating that it found no intent by the Board of County Supervisors to disenfranchise any minority group, but also asking the Board to "reconsider at the southernmost boundary of the Woodbridge District and northeastern boundary of the Dumfries District that splits the River Oaks community in

the 7 district BOCS alternative map.” See Exhibit 7. The Human Rights Commission was concerned that the boundary between the Dumfries District and the Woodbridge District would split a minority community. The Human Rights Commission echoed concerns raised by other individuals. As you will see below, in response to the Human Rights Commission and other citizen concerns, the Board changed the proposed boundaries to include the River Oaks community wholly within the Woodbridge District.

On April 18, 2011, the Board held a previously scheduled, special legislative meeting. Exhibit 8 shows that the meeting was advertised twice a week for two successive weeks in a local newspaper. Fourteen people addressed the Board during “Citizen’s Time.” A disc containing audio and video of the hearing is attached as Exhibit 16. The consensus was that the Board had done an excellent job addressing the issues that were raised by concerned citizens. At the conclusion of Citizen’s Time, and after discussion by the Board, the Board unanimously adopted the “BOCS 4/12/11 Alternative Seven District Map” with the addition of the River Oaks community wholly contained within the Woodbridge District. The names of the McCoart and Stadium precincts were swapped to prevent voter confusion.

A copy of the final Prince William County redistricting ordinance, with attendant maps, is attached here to as Exhibit 9. Among the many boundary and polling place changes, the name of the Dumfries District was changed to the Potomac District.

Exhibit 10, which is an article from the *News & Messenger*, further explains the County redistricting plan.

With respect to the County’s redistricting plan as a whole, population growth was heaviest in the western portions of the County, and as a result, district boundaries moved in that direction.

As you know, according to well-established law, local redistricting plans may contain a ten percent (10%) total deviation from the ideal district population size. *Voinovich v. Quilter*, 507 U.S. 146 (1993). The County’s plan has a total deviation of 9.2%.

The County’s redistricting plan, as submitted herein, will in our judgment have no affect on racial or language or minority groups. When the demographics alone of the adopted maps are compared to the benchmark, minority voting strength is preserved. See Exhibit 11. (note that the name of the Dumfries District was changed to the Potomac District in the adopted plan)

As you will see from the supplemental information attached to this submission, the County’s minority population is evenly distributed throughout the County, and there are very few geographically compact minority groups. To the extent minority concentrations exist, they have not been fragmented among districts. Indeed, as in the case of the River Oaks area, affirmative steps were taken by the Board to preserve minority communities of interest. Election district boundaries follow natural and clearly

discernible boundary lines, and the adopted plan is consistent with the redistricting criteria adopted by the Board.

The County's redistricting measures, as embodied in the attached ordinance, have not been enforced. The election district, precinct, and polling changes will be implemented for the August 23, 2011 primaries, for which absentee ballots must be available on July 8. The existing election districts were previously precleared by the Department of Justice on December 12, 2001. See Exhibit 12.

We are unaware of any past or pending litigation concerning the proposed election district, precinct, and polling place changes, or relating voting practices.

To facilitate your review of this submission we are including the following items listed in 28 C.F.R. 51.28:


- Demographic information is included on the compact disc attached as Exhibit 13.
- Maps are included on the compact disc attached as Exhibit 14.
- Election returns that are available to the Registrar are included on the compact disc attached as Exhibit 15. The Registrar does not keep records concerning the race or language use of any voter in Prince William County, so it is impossible to provide the racial breakdowns reference in 28 C.F.R. 51.28(d)(2) and (6).
- Video, newspaper articles, and written comments from citizens evidencing public participation in the redistricting process are included on the compact disc attached as Exhibit 16.
- The availability of this submission is advertised on the County website, [www.pwcgov.org](http://www.pwcgov.org), and posted at County facilities. The submission itself is available for inspection on the website and in the County Attorney's Office. The County will make copies of the submission, including the data on cd, available to citizens upon request. The website also includes information on how the public may comment on the preclearance submission.

We understand that providing you with a minority contact will expedite your review process. You may want to contact the following individual with questions regarding the County's redistricting plan and process:

Curtis O. Porter  
Chairman, Human Rights Commission  
15941 Donald Curtis Drive, Suite 125  
Woodbridge, VA 22191  
703-792-4680 (office)

We trust this submission meets the requirements of Title 28, Part 51 of the Code of Federal Regulations. Should you have any questions regarding this submission, please contact Assistant County Attorney Jeff Notz or me.

Sincerely,



Angela Lemmon Horan  
County Attorney

Attachments: as stated

cc w/out attachments:

Board of County Supervisors  
Chris Martino, Deputy County Executive  
Tracy Gordon, Assistant to the County Executive  
Betty Weimer, General Registrar

W:\jrn\Voting\2010 Redistricting\preclearance submission for redistricting april 2011.doc

# Exhibit 1

**MOTION: NOHE**

**March 8, 2011  
Regular Meeting  
Res. No. 11-171**

**SECOND: STIRRUP**

**RE: ADOPT THE PROCESS, CRITERIA AND TIMING FOR 2011  
REDISTRICTING AND AUTHORIZE PUBLIC HEARING TO  
CONSIDER ADOPTION OF A 2011 REDISTRICTING PLAN**

**ACTION: APPROVED**

**WHEREAS**, Prince William County has received the 2011 redistricting information from the Census Bureau and the County must begin the redistricting process; and

**WHEREAS**, the Board desires to establish criteria to guide the process of revising local election district boundaries; and

**WHEREAS**, based on legislation passed by the Virginia House and Senate, and awaiting the signature of the Governor, the 2011 primaries will be held on August 23, 2011 and the election will be held on November 8, 2011; and

**WHEREAS**, in order to give sufficient time for the County's redistricting measures to be pre-cleared by the U.S. Department of Justice before the primaries, the Board must adopt a redistricting measure by ordinance no later than its meeting on May 17, 2011; and

**WHEREAS**, the Board desires to hold a public hearing at the April 5, 2011 meeting, during which the Board will take and consider public comment on a final redistricting ordinance;

**NOW, THEREFORE, BE IT RESOLVED** that the Prince William Board of County Supervisors does hereby adopt the following criteria to guide the Board in its efforts to revise local election district boundaries:

- Election district populations shall be "as nearly equal as practicable"
- Election district populations shall not exceed five percent less or five percent more than the ideal district population
- Election districts shall not be drawn so as to lead to a retrogression in the position of racial minorities with respect to their effective exercise of the electoral franchise, as mandated by the Voting Rights Act



**March 8, 2011  
Regular Meeting  
Res. No. 11-171  
Page Two**

- Election districts shall be compact and contiguous, with due regard to natural features and accessibility of voting places
- Election district boundaries shall follow clearly observable boundaries
- Election district boundaries shall be politically fair
- Election district boundaries shall preserve communities of interest, to the maximum extent possible
- Election districts shall avoid splitting precincts, to the maximum extent possible
- Election district boundaries shall recognize incumbency, to the maximum extent permissible under law and consistent with the other criteria

**BE IT FURTHER RESOLVED** that the Prince William Board of County Supervisors will consider adopting an ordinance effectuating a final redistricting measure at its regular meeting on May 17, 2011;

**BE IT FURTHER RESOLVED** that the Prince William Board of County Supervisors does hereby authorize a public hearing to consider adoption of a final redistricting ordinance to be held on Tuesday, April 5, 2011. The Clerk to the Board is directed to properly advertise notice of the public hearing for the stated purpose in a newspaper of general circulation in Prince William County;

**BE IT FURTHER RESOLVED** that in order to educate the public about the local redistricting process, the Board hereby directs County staff to carry out the communication plan referenced in the staff report.

March 8, 2011  
Regular Meeting  
Res. No. 11-171  
Page Three

**Votes:**

**Ayes:** Caddigan, Covington, May, Nohe, Principi, Stirrup

**Nays:** None

**Absent from Vote:** None

**Absent from Meeting:** Jenkins, Stewart

**For Information:**


School Board

Electoral Board

County Executive

County Attorney

ATTEST: \_\_\_\_\_



Clerk to the Board

# Exhibit 2



Betty E. Weimer  
General Registrar

## COUNTY OF PRINCE WILLIAM


### VOTER REGISTRATION & ELECTIONS

9250 Lee Ave., Suite 1,  
Manassas, Virginia 20110-5554  
(703) 792-6470 FAX: (703) 792-6461  
www.pwcgov.org/voterweb  
voterregistration@pwcgov.org

### ELECTORAL BOARD

Keith A. Scarborough, Chairman  
Richard E. Hendrix, Vice Chairman  
Guy Anthony Guiffre, Secretary

March 24, 2011

To: Board of County Supervisors  
From: Electoral Board   
Re: Reconsideration of Schedule of Approval for Redistricting Lines  
from May 17<sup>th</sup> to April 19<sup>th</sup>.

We learned on March 23 that, much to our regret, you were provided with incorrect time-line information as you formulated the schedule for the Board's adoption of the County's redistricting plan. We understand that the Board wishes to have the maximum amount of time available for the Board and for the public to carefully consider election district boundary changes, yet still have the plan reviewed and approved by the Justice Department as required in advance of the 2011 primary and general elections. Based on the incorrect information provided, the Board established a detailed schedule culminating in a final approval date of May 17, 2011, which the Board thought was the latest legally available day for final action.

**The Electoral Board strongly urges the Board to amend its schedule to set final adoption of the redistricting plan for April 19, 2011, in order for our county to meet state and federal deadlines.**

The Electoral Board is greatly embarrassed for putting the Board in this situation, but unfortunately the time requirements can not be changed. There is barely enough time to complete the redistricting work and to get ballots to our soldiers in time to meet our 45 day requirement if adoption is moved up to April 19<sup>th</sup>. The Electoral Board regrets the situation and now has to ask you for help.

The General Assembly has set the primary date for August 23, 2011. Absentee ballots for the primary must be mailed no later than **July 8, 2011**. If we submit to Justice on **April 20<sup>th</sup>**, the 60 days they have to review our plans will be up on **June 18<sup>th</sup>**. That gives the Electoral Board 20 days to complete the work for this election instead of none (actually less than none) under the current plan.

In addition, we receive ballots from the State Board of Elections. Due to necessary processes, we must make the request for them no later than **June 23<sup>rd</sup>**. In order to make the request, we must certify to the State Board of Elections that the electoral district boundaries are final and have been pre-cleared by the United States Justice Department, Voting Section, Civil Rights Division, by that date.

The federal Voting Rights Act of 1965 sets up the pre-clearance process. It provides for a sixty day process, and in this very busy redistricting year closely followed by elections throughout Virginia, we must assume that the Justice Department will need every bit of the time that has been allotted to it to review the County's redistricting plan under federal law. The 60 days is predicated on the assumption that Justice will have no questions. The Justice review cannot start until the Board of County Supervisors takes final action on the plan. **This means that the May 17, 2011 date is no longer early enough for the Board of County Supervisors to finally adopt its redistricting plan. Instead, we strongly urge the Board to adopt its plan on April 19, 2011.**

The State Board of Elections told us on March 23 that it will be issuing a written directive all localities in the Commonwealth to complete their plans and have them submitted to the United States Department of Justice no later than April 29<sup>th</sup>. We do not yet have that written directive in hand; we expect that it will come next week. We will share it with you as soon as we receive it. The information in drawing a correct time-line has been available and confirmed when the General Assembly set a primary date. We regret that you were given bad information. The Electoral Board was made aware of the error only this past Wednesday, the 23<sup>rd</sup>, when our Registrar advised us.

**It is indeed fortunate that the public hearing on the various alternatives has been scheduled for April 5, in sufficient time for the public to provide input to the Board of County Supervisors prior to adopting the plan on April 19.**

We will address the Board in person at its next meeting, on April 5, 2011, to explain the situation to you and to the public, and to lay the attached resolution before you which would modify the adoption schedule. We look forward to the Board's favorable action upon our request, and we pledge our support in notifying the public of the schedule change.

Again, we regret the inconvenience to Board and its Staff and to the citizens of Prince William County.

cc: County Executive  
County Attorney  
County Communications Director

**MOTION:**

**April 5, 2011  
Regular Meeting  
Res. No. 11-**

**SECOND:**

**RE: AMEND THE FINAL ADOPTION DATE FOR THE 2011  
REDISTRICTING PLAN TO APRIL 19, 2011**

**ACTION:**

**WHEREAS**, by Resolution adopted March 8, 2011, the Board of County Supervisors established criteria to guide the process for revising local election district boundaries, authorized a public hearing for April 5, 2011, and set a timeline which specified that the plan would be finally adopted by the Board on May 17, 2011; and

**WHEREAS**, the final adoption date was originally scheduled on the understanding that it would allow sufficient time for the County's redistricting measures to be pre-cleared by the U.S. Department of Justice before the primaries, as required by federal law; and

**WHEREAS**, it has come to the Electoral Board's attention that the time-line given to the Board was incorrect and that time-line does not allow for sufficient time for Justice Department pre-clearance review. Therefore, the Electoral Board strongly urges the Board to finally adopt the redistricting plan on April 19, 2011, which will allow sufficient time for the County's redistricting measures to be pre-cleared by the U.S. Department of Justice before the primaries, as required by federal law;

**NOW, THEREFORE, BE IT RESOLVED** that the Prince William Board of County Supervisors will consider adopting an ordinance effectuating a final redistricting measure at its regular meeting on **April 19, 2011, rather than May 17, 2011**, and

**BE IT FURTHER RESOLVED** that all other provisions of the Board's March 8, 2011, Resolution on this topic remain unchanged; **the public hearing date is unchanged and remain scheduled on Tuesday, April 5, 2011;**

**April 5, 2011  
Regular Meeting  
Res. No. 11-  
Page Two**

**BE IT FINALLY RESOLVED** that County staff is directed to continue efforts to advise the public of this change in the final adoption date of the 2011 redistricting plan in up to the date of final adoption of the plan.

**Votes:**

**Ayes:**

**Nays:**

**Absent from Vote:**

**Absent from Meeting:**

**For Information:**

School Board

Electoral Board

County Executive


County Attorney

**ATTEST:** \_\_\_\_\_

**Clerk to the Board**

# Exhibit 3





Melissa S. Peacor  
County Executive

## COUNTY OF PRINCE WILLIAM

OFFICE OF EXECUTIVE MANAGEMENT


1 County Complex Court, Prince William, Virginia 22192-9201  
(703) 792-6600 Metro 631-1703 FAX: (703) 792-7484

March 28, 2011

### BOARD OF COUNTY SUPERVISORS

Corey A. Stewart, Chairman  
Maureen S. Caddigan, Vice Chairman  
W. S. Wally Covington, III  
John D. Jenkins  
Michael C. May  
Martin E. Nohe  
Frank J. Principi  
John T. Stirrup

**TO:** Chairman Corey A. Stewart  
Vice Chairman Maureen S. Caddigan  
Supervisor W.S. Covington, III  
Supervisor Michael C. May  
Supervisor John D. Jenkins  
Supervisor Martin E. Nohe  
Supervisor Frank J. Principi  
Supervisor John T. Stirrup  
County Executive Melissa S. Peacor  
County Attorney Angela Horan

**FROM:** Phillip J. Campbell, Clerk   
Board of County Supervisors

**RE:** Special Meeting of the Board of County Supervisors

Pursuant to the provisions of the Rules of Procedure of the Board of County Supervisors of Prince William County, as amended on February 8, 2011, notice is hereby given that four members of the Board have requested a special meeting of the Board of County Supervisors.


In compliance with "**Section A: MEETINGS; 2 Special Meetings (b)**" you are requested to attend the special meeting to be held as follows:

**Date:** Monday, April 18, 2011  
**Time:** 7:30 P.M.  
**Location:** Board Chamber  
McCoart Administration Building  
1 County Complex Court  
Woodbridge, VA  
**Subject:** Citizens' Time  
Adoption of Redistricting Plan

The purpose of this Special Meeting is limited to the discussion on the above referenced subjects. No matter not specified in the notice shall be considered at such meeting, unless all the members of the Board are present.

*Certified Mail Return Receipt Requested  
To All Addressees*

# Exhibit 4



Board Chambers

Illegible text on a large sign or window panel in the upper portion of the image.

Illegible text on a smaller sign or window panel in the middle portion of the image.



Board Chambers

# Exhibit 5

**Advertising Affidavit**

P.O. Box 431  
 Manassas, Virginia 20108  
 (703) 369-7319

PWC BOARD OF SUPERVISORS  
 1 COUNTY COMPLEX CT  
 KIM DOWNEN  
 WOODBRIDGE, VA 22192

Online End Date	Description	Ad Size	Total Cost
04/20/2011		1 x 140 L	\$1,042.50

**Media General Operations, Inc.**  
**Publisher of the**  
**News & Messenger**

This is to certify that the attached was published by the News & Messenger in the County of Prince William, in the State of Virginia, on the following dates:

03/22, 03/29/2011

The First insertion being given ... 03/22/2011

Newspaper reference: 0002232690


Media General Classified Representative: dadams

Sworn to and subscribed before me this

April 1, 2011

Dena Blaylock  
 Publisher, Supervisor of Tear Sheet Clerk

[Signature]  
 Notary Public



State of Virginia  
 County of Prince William  
 My Commission expires 5/31/2013



PRINCE WILLIAM COUNTY  
BOARD OF SUPERVISORS  
ONE COUNTY COMPLEX COURT  
PRINCE WILLIAM, VIRGINIA 22192

**PUBLIC HEARINGS**

April 5, 2011

2:00 p.m.

**1. Declare Property at 17415 Mine Road, Dumfries a Nuisance** - To Consider Declaring the Property at 17415 Mine Road, Dumfries, Virginia a Nuisance in Accordance with the Spot Blight Program Guidelines and Authorizing County Staff or Contractors to Enter Onto the Property and Abate the Nuisance at the Owner's Expense - Dumfries Magisterial District - Public Works

**2. Amendment to Chapter 26 - Tax Exemption Designation** - To consider amendment of the Prince William County Code to authorize a tax exemption designation to Incentive for Normal, Social Interaction-Group Homes Today (In-sight), Inc. for property located at 12427 Abbey Knoll Court and 3178 Arrowhead Court, used as residential housing for adults with developmental disabilities. The total assessed value for tax year 2010 was \$374,900. The property taxes assessed against the properties for tax year 2010 were approximately \$5,730. - Finance Department

7:30 p.m.

**PRINCE WILLIAM COUNTY PROPOSED  
CHANGES TO ELECTION DISTRICTS,  
PRECINCTS, AND POLLING PLACES  
(REDISTRICTING)**

The Prince William County Board of County Supervisors will conduct a public hearing on April 5, 2011, at 7:30 p.m. in the Board Chamber of the McCoart Administration Building, One County Complex Court, Prince William, VA, to consider adopting changes to the Prince William County local election district boundaries, precinct boundaries, and polling places.

**Election District Changes** - Two alternative maps and descriptions showing the proposed election district changes are available for inspection in the McCoart Administration Building atrium and on the Prince William County website, [www.pwco.gov/redistricting](http://www.pwco.gov/redistricting). One map and description proposes changing the election district boundaries of the existing seven districts. Another map and description proposes changing the election district boundaries and adding an eighth election district. Adding an eighth election district would increase the membership of the Board of County Supervisors. The Board may adopt further changes in response to concerns raised at the April 5, 2011 public hearing.

**Voting Precinct and Polling Places Changes** - In addition to election district boundary changes, the Board will also consider adopting proposed changes to voting precincts and polling places. Maps and descriptions of the proposed precinct and polling place changes are also available in the McCoart Administration Building atrium and on the Prince William County website, [www.pwco.gov/redistricting](http://www.pwco.gov/redistricting). The Board may adopt further changes in response to concerns raised at the April 5, 2011 public hearing.

Changes to election districts, precincts, and polling places will change the places that some County residents vote.

County residents vote.

The Board of County Supervisors will also consider changing the names of election districts and precincts. All current election district and precinct names are subject to change.

Copies of the printed text of the above-listed public hearings is available for public review in the office of the Clerk to the Board of County Supervisors, County Administration Building, Suite 249, One County Complex Court, Prince William County, VA. Staff reports and related text are generally available online the Friday before a public hearing. Direct your browser to <http://www.pwco.gov> and select: Government; Board of County Supervisors; Agenda and Audio Archives; Agenda View; and select the current meeting date.

For additional information, contact Phillip J. Campbell, Clerk to the Board of County Supervisors, at 703-792-6600. You may appear at the Board of County Supervisors' Chamber in the McCoart Building, One County Complex Court, Prince William, Virginia, at the designated time to express your views.

**ACCESSIBILITY TO PERSONS WITH DISABILITIES** - The hearings are being held at a public facility believed to be accessible to persons with disabilities. Any persons with questions on the accessibility of the facility should contact Phillip J. Campbell, Clerk to the Board, at One County Complex Court, Prince William, Virginia, or by telephone at (703) 792-6600 or TDD (703) 792-6295. Persons needing interpreter services for the deaf must notify the Clerk to the Board no later than Wednesday, March 30, 2011.

March 22 and 29, 2011

**HOMES FOR SALE**



PRINCE WILLIAM COUNTY  
BOARD OF SUPERVISORS  
ONE COUNTY COMPLEX COURT  
PRINCE WILLIAM, VIRGINIA 22192

**PUBLIC HEARINGS**

April 5, 2011

2:00 p.m.

**1. Declare Property at 17415 Mine Road, Dumfries a Nuisance** - To Consider Declaring the Property at 17415 Mine Road, Dumfries, Virginia a Nuisance in Accordance with the Spot-Blight Program Guidelines and Authorizing County Staff or Contractors to Enter Onto the Property and Abate the Nuisance at the Owner's Expense - Dumfries Magisterial District - Public Works

**2. Amendment to Chapter 26 - Tax Exemption Designation** - To consider amendment of the Prince William County Code to authorize a tax exemption designation to Incentive for Normal, Social Interaction-Group Homes Today (Insight), Inc. for property located at 12427 Abbey Knoll Court and 3178 Arrowhead Court, used as residential housing for adults with developmental disabilities. The total assessed value for tax year 2010 was \$374,900. The property taxes assessed against the properties for tax year 2010 were approximately \$5,730. Finance Department

7:30 p.m.

**PRINCE WILLIAM COUNTY PROPOSED  
CHANGES TO ELECTION DISTRICTS,  
PRECINCTS, AND POLLING PLACES  
(REDISTRICTING)**

The Prince William County Board of County Supervisors will conduct a public hearing on April 5, 2011, at 7:30 p.m. in the Board Chamber of the McCoart Administration Building, One County Complex Court, Prince William, VA, to consider adopting changes to the Prince William County local election district boundaries, precinct boundaries, and polling places.

**Election District Changes** - Two alternative maps and descriptions showing the proposed election district changes are available for inspection in the McCoart Administration Building atrium and on the Prince William County website, [www.pwccgov.org/redistricting](http://www.pwccgov.org/redistricting). One map and description proposes changing the election district boundaries of the existing seven districts. Another map and description proposes changing the election district boundaries and adding an eighth election district. Adding an eighth election district would increase the membership of the Board of County Supervisors. The Board may adopt further changes in response to concerns raised at the April 5, 2011 public hearing.

**Voting Precinct and Polling Places Changes** - In addition to election district boundary changes, the Board will also consider adopting proposed changes to voting precincts and polling places. Maps and descriptions of the proposed precinct and polling place changes are also available in the McCoart Administration Building atrium and on the Prince William County website, [www.pwccgov.org/redistricting](http://www.pwccgov.org/redistricting). The Board may adopt further changes in response to concerns raised at the April 5, 2011 public hearing.

Changes to election districts, precincts, and polling places will change the places that some County residents vote.

County residents vote.

The Board of County Supervisors will also consider changing the names of election districts and precincts. All current election district and precinct names are subject to change.

Copies of the printed text of the above-listed public hearings is available for public review in the office of the Clerk to the Board of County Supervisors, County Administration Building, Suite 245, One County Complex Court, Prince William County, VA. Staff reports and related text are generally available online the Friday before a public hearing. Direct your browser to <http://www.pwccgov.org> and select: Government; Board of County Supervisors; Agenda and Audio Archives; Agenda View; and select the current meeting date.

For additional information, contact Phillip J. Campbell, Clerk to the Board of County Supervisors, at 703-792-6600. You may appear at the Board of County Supervisors Chamber in the McCoart Building, One County Complex Court, Prince William, Virginia, at the designated time to express your views.

**ACCESSIBILITY TO PERSONS WITH DISABILITIES** - The hearings are being held at a public facility believed to be accessible to persons with disabilities. Any persons with questions on the accessibility of the facility should contact Phillip J. Campbell, Clerk to the Board, at One County Complex Court, Prince William, Virginia, or by telephone at (703) 792-6600 or TDD (703) 792-6295. Persons needing interpreter services for the deaf must notify the Clerk to the Board no later than Wednesday, March 30, 2011.

March 22 and 29, 2011

**HOMES FOR SALE**



# Exhibit 6

2011 Census Redistricting in Prince William County  
Existing Magisterial District Costs and New Magisterial District Cost Estimates

One-Time Expenses	7 Districts + Chair	8th District Low Estimate	8th District High Estimate	Notes
OIT Costs	\$0	\$12,610	\$12,610	
I-Net Fiber	\$0	\$40,000 per mile	\$40,000 per mile	(1)
Office Startup	\$0	\$263,375	\$272,375	
Board Chambers Renovation	\$0	\$49,000	\$512,500	(2)
Ballot Style Costs	\$0	\$2,300	\$2,300	
<b>Total One-Time Expenses</b>	<b>\$0</b>	<b>\$367,285</b>	<b>\$839,785</b>	
Annual Costs				
Office Budget	\$2,658,448	\$336,500	\$355,500	
Rent	\$118,022	\$21,600 \$18/sq. ft.	\$38,400 \$32/sq. ft.	(3)
Utilities	\$28,800	\$3,600	\$3,600	
Buildings & Grounds	\$24,000	\$3,000	\$3,000	
TRIP Funds	\$1,500,002	\$0	\$214,286	(4)
Streetlight Funds	\$123,984	\$0	\$17,712	(4)
Additional OEM staffing	\$0	\$0	\$44,457	(5)
Boards, Committees, Commissions				
Architectural Review Board	\$1,600	\$200	\$200	
Community Services	\$4,800	\$600	\$600	
Department of Social Services	\$9,600	\$1,200	\$1,200	
Equalization Board	\$30,800	\$3,850	\$3,850	(m)
Historical Commission	\$9,600	\$1,200	\$1,200	(e)
Industrial Development Authority	\$19,200	\$2,400	\$2,400	(m) (e)
Library Board	\$0	\$0	\$0	(m)
Park Authority	\$38,400	\$75,300	\$75,300	(7)
Planning Commission	\$76,800	\$9,600	\$9,600	
Zoning Appeals Board	\$4,800	\$600	\$600	
School Board	\$200,000	\$80,000	\$80,000	(PWCS)
Service Authority	\$76,800	\$9,600	\$9,600	(SA) (e)
<b>Total Annual Costs</b>	<b>\$4,925,656</b>	<b>\$549,250</b>	<b>\$861,505</b>	
<b>First Year Costs</b>		<b>Low Estimate \$916,535</b>	<b>High Estimate \$1,701,290</b>	

- Notes:
- Office startup estimate includes build out/construction; engineering fees/design; furniture design/purchase/install; move; permits and inspections.
  - Low estimate for Board Chambers remodel assumes extending the dais past the County Executive. High estimate for Board Chambers remodel assumes relocation of walls.
  - Rental costs assume 1,200 sq. ft. of office space. Current rental costs reflect 4 Supervisors in leased space, 4 in County-owned space.
  - Low estimate for TRIP and Streetlighting funds assumes total funds re-divided among 8 District Supervisors. High estimate for TRIP and Streetlighting funds assumes addition of an 8th share. The Chair does not have TRIP or Streetlighting funds.
  - High estimate for additional OEM staffing represents 1 FTE (Accounting Assistant I) plus seat management costs. (OEM has lost 3 positions in the last four years due to budget cuts.)
  - Includes 2 members per district.
  - \$4,800 member compensation, health insurance offered to members, cost of family plan \$10,500; Park Authority Board Chambers renovation estimated to cost \$60,000. May request mileage.
  - May request expense reimbursement.
  - PWCS) No cost to County Government. \$25,000 member compensation. School Board Chambers renovation estimated to cost \$50,000. \$5,000 in estimated one-time expenses, ongoing expenses would therefore be \$25,000 annually.
  - SA) No cost to County Government.

Supporting Documentation of Estimates

Board Chambers Remodel	Source: Public Works	High Estimate	Low Estimate
Design		\$100,000	\$5,000
Permitting		\$10,000	\$1,000
Construction			
Demolition		\$10,000	\$3,000
Relocate electric panels & lights		\$50,000	\$15,000
New concrete platform		\$25,000	\$1,500
New finishes		\$30,000	\$3,000 (to match existing)
New dais		\$75,000	\$7,500
Expand AV room		\$75,000	\$0
Electrical/HVAC modifications		\$35,000	\$5,000
Contingency (25%)		\$102,500	\$8,000
		\$512,500	\$49,000


Board Office Budgets	Source: Office of Management and Budget
\$2,658,448 FY12 Base Budget - Administrative program costs (pg. 38 Proposed FY12 Budget)	

Rent	Source: Public Works
\$118,022 currently paid for 4 Board offices in leased space	

TRIP/Streetlighting Funds	Source: Office of Management and Budget
\$1,500,002 Adopted FY11 budget/7 Supervisors = \$214,286	
\$123,986 Adopted FY11 budget/7 Supervisors = \$17,712	

Boards, Committees and Commissions Compensation	Source: BCC Report
Architectural Review Board	\$50 per meeting per member, maximum of 4 meetings per year
Community Services	\$25 per meeting per member, not to exceed \$600 annually
Department of Social Services	\$1,200 annual compensation
Equalization Board	\$175 per diem, limited to 22 days
Historical Commission	\$50 per meeting per member (2/district), 12 meetings per year
Industrial Development Authority	\$200 per meeting per member
Park Authority	Not to exceed \$400 per month
Planning Commission	\$800 per month per member, \$850 per month for chairman
Zoning Appeals Board	\$50 per month per member

# Exhibit 7



## COUNTY OF PRINCE WILLIAM

### HUMAN RIGHTS COMMISSION

Dr. A.J. Ferlazzo Building  
15941 Donald Curtis Dr., Suite 125, Woodbridge, VA 22191-4291  
(703) 792-4680 TDD (703) 792-4677 Fax: (703) 792-6944  
<http://www.pwcgov.org/hmnrhts>  
Se Habla Español

Phyllis Aggrey  
Executive Director

#### Commissioners:

Curtis Porter, Chair  
Patricia Lightfoot, Vice Chair  
Samuel Korson, Parliamentarian  
Ateeb Ahmad  
Denise Andrews  
Susan Holly  
Carlos Labiosa  
Scott A. Weible  
W. James Young

April 15, 2011

#### MEMORANDUM

TO: Board of County Supervisors

FROM: Curtis O. Porter, Chair  
Human Rights Commission

RE: Redistricting Plan Comments

Please find attached a resolution containing the comments of the Human Rights Commission on the redistricting plans that was approved at its meeting yesterday.

Should you have any questions, please contact me at 202.205.8306.

Attachment

Cc: Melissa S. Peacor  
Christopher Martino

**Resolution-  
Human Rights Commission's Comments on Redistricting Plan**

**Whereas**, the Board of County Supervisors are engaged in redistricting efforts for the County; and

**Whereas**, the Board has engaged in an extremely efficient and equitable process for drawing the magisterial districts in order to achieve balance in the districts; and

**Whereas**, the Human Rights Commission is tasked with advising the Board in Prince William County Code Chapter 10.1.7(6) "advising the Board of Supervisors on matters relating to human rights issues as they pertain to the health, safety and general welfare of persons protected by the chapter"; and

**Whereas**, the commission has reviewed the redistricting efforts of the Board and found no intent to disenfranchise any group on the basis of race, color, religion, national origin, sex, age, marital status, familial status or disability, in the county and wants to commend the Board and its staff on the transparency and fairness that has been exerted in this redistricting effort; and

**Whereas**, the Commission finds no concerns with the proposed eight district map; and

**Whereas**, the Commission suggests that the Board reconsider at the southernmost boundary of the Woodbridge district and northeastern boundary of the Potomac district that splits the River Oaks community in the 7 district BOCS alternative map; and

**Whereas**, the River Oaks community is 77% minority and may be viewed as a community of interest, the community and the County may be better served by keeping the existing inhabited portions in tact in one magisterial district; and

**Whereas**, to maintain an equitable balance in the districts by population and ethnic diversity the commission understands that the Board may decide, in its reasonable discretion, that the splitting of this community provides that equitable balance;

**Whereas**, the Board has effectively resolved the Commission's initial community of interest concerns related to the Sudley, Westgate, and Irongate communities by incorporating them into the same magisterial district;

**NOW, THEREFORE, BE IT KNOWN** that the commission has reviewed the Board of County Supervisors redistricting efforts and has offered its review of the information contained therein.

**VOTES**

Ayes: Porter, Lightfoot, Labiosa, Weible

Nays: Young

Absent from Vote: n/a

Absent from Meeting: Korson, Holly, and Ahmad

*Curtis O. Porter*

---

Curtis O. Porter, Chair  
Prince William County Human Rights Commission

# Exhibit 8

**Advertising Affidavit**

P.O. Box 431  
 Manassas, Virginia 20108  
 (703) 369-7319

Date  
**April 11, 2011**

PWC BOARD OF SUPERVISORS  
 1 COUNTY COMPLEX CT  
 CHERYL SANTOS MAILSTOP MC 490  
 WOODBRIDGE, VA 22192

Online End Date	Description	Ad Size	Total Cost
05/03/2011		1 x 79 L	\$593.00



PRINCE WILLIAM COUNTY  
 BOARD OF SUPERVISORS  
 ONE COUNTY COMPLEX COURT  
 PRINCE WILLIAM, VIRGINIA 22192

**PRINCE WILLIAM COUNTY BOARD OF COUNTY SUPERVISORS WILL ADOPT CHANGES TO ELECTION DISTRICTS, PRECINCTS, AND POLLING PLACES (REDISTRICTING)**

On April 18, 2011, at 7:30 p.m., the Prince William County Board of County Supervisors will consider adoption of an ordinance that changes the Prince William County local election district boundaries and names, precinct boundaries and names, and polling places.

Maps and written descriptions of the proposed boundary and polling place changes are available for inspection in the office of the Clerk to the Board of County Supervisors at the McCourt Administration Building, Suite 245, and in the atrium at One County Complex Court, Prince William County, VA. Maps and written descriptions of the proposed boundary and polling place changes are also available for inspection at the Prince William County website, [www.pwcgov.org/redistricting](http://www.pwcgov.org/redistricting).

The Board of County Supervisors may adopt further changes not shown on the maps or descriptions.

Changes to election districts, precincts, and polling places will change the places that some County residents vote.

Staff reports and related text are generally available online the Friday before a meeting. Direct your browser to <http://www.pwcgov.org> and select: Government Board of County Supervisors; Agenda and Audio Archives; Agenda View; and select the current meeting date.

For additional information, contact Phillip J. Campbell, Clerk to the Board of County Supervisors, at 703-792-6600.

**ACCESSIBILITY TO PERSONS WITH DISABILITIES:** The hearings are being held at a public facility believed to be accessible to persons with disabilities. Any persons with questions on the accessibility of the facility should contact Phillip J. Campbell, Clerk to the Board, at One County Complex Court, Prince William, Virginia, or by telephone at (703) 792-6600 or TDD (703) 792-8295. Persons needing interpreter services for the deaf must notify the Clerk to the Board no later than Wednesday, April 13, 2011.

April 4 and 11, 2011

**Media General Operations, Inc.**  
**Publisher of the**  
**News & Messenger**

This is to certify that the attached was published by the News & Messenger in the County of Prince William, in the State of Virginia, on the following dates:

04/04, 04/11/2011

The First Insertion being given ... 04/04/2011


Newspaper reference: 0002248249

Media General Classified Representative: dadams

Sworn to and subscribed before me this

April 12, 2011  
*Imu Blaylock*  
 Publisher, Supervisor or Tear Sheet Clerk

*[Signature]*  
 Notary Public



State of Virginia  
 County of Prince William  
 My Commission expires 5/31/2013





PRINCE WILLIAM COUNTY  
BOARD OF SUPERVISORS  
ONE COUNTY COMPLEX COURT  
PRINCE WILLIAM, VIRGINIA 22192

**PRINCE WILLIAM COUNTY BOARD OF COUNTY  
SUPERVISORS WILL ADOPT CHANGES TO  
ELECTION DISTRICTS, PRECINCTS,  
AND POLLING PLACES  
(REDISTRICTING)**

On April 13, 2011, at 7:30 p.m., the Prince William County Board of County Supervisors will consider adoption of an ordinance that changes the Prince William County local election district boundaries and names, precinct boundaries and names, and polling places.

Maps and written descriptions of the proposed boundary and polling place changes are available for inspection in the office of the Clerk to the Board of County Supervisors at the McCourt Administration Building, Suite 248, and in the atrium at One County Complex Court, Prince William County, VA. Maps and written descriptions of the proposed boundary and polling place changes are also available for inspection at the Prince William County website, [www.pwco.gov/redistricting](http://www.pwco.gov/redistricting).

The Board of County Supervisors may adopt further changes not shown on the maps or descriptions.

Changes to election districts, precincts, and polling places will change the places that some County residents vote.

Staff reports and related text are generally available online the Friday before a meeting. Direct your browser to <http://www.pwco.gov> and select: Government; Board of County Supervisors; Agenda and Audio Archives; Agenda View; and select the current meeting date.

For additional information, contact Phillip J. Campbell, Clerk to the Board of County Supervisors, at 703-792-6600.

**ACCESSIBILITY TO PERSONS WITH DISABILITIES:** The hearings are being held at a public facility believed to be accessible to persons with disabilities. Any persons with questions on the accessibility of the facility should contact Phillip J. Campbell, Clerk to the Board, at One County Complex Court, Prince William, Virginia, or by telephone at (703) 792-6600 or TDD (703) 792-6295. Persons needing interpreter services for the Board must notify the Clerk to the Board no later than Wednesday, April 13, 2011.

April 4 and 11, 2011



**PRINCE WILLIAM COUNTY  
BOARD OF SUPERVISORS  
ONE COUNTY COMPLEX COURT  
PRINCE WILLIAM, VIRGINIA 22192**

**PRINCE WILLIAM COUNTY BOARD OF COUNTY  
SUPERVISORS WILL ADOPT CHANGES TO  
ELECTION DISTRICTS, PRECINCTS,  
AND POLLING PLACES  
(REDISTRICTING)**

On April 18, 2011, at 7:30 p.m., the Prince William County Board of County Supervisors will consider adoption of an ordinance that changes the Prince William County local election district boundaries and names, precinct boundaries and names, and polling places.

Maps and written descriptions of the proposed boundary and polling place changes are available for inspection in the office of the Clerk to the Board of County Supervisors at the McCoart Administration Building, Suite 245, and in the atrium at One County Complex Court, Prince William County, VA. Maps and written descriptions of the proposed boundary and polling place changes are also available for inspection at the Prince William County website, [www.pwcgov.org/redistricting](http://www.pwcgov.org/redistricting).

The Board of County Supervisors may adopt further changes not shown on the maps or descriptions.

Changes to election districts, precincts, and polling places will change the places that some County residents vote.

Staff reports and related text are generally available online the Friday before a meeting. Direct your browser to <http://www.pwcgov.org> and select: Government Board of County Supervisors; Agenda and Audio Archives; Agenda View; and select the current meeting date.

For additional information, contact Phillip J. Campbell, Clerk to the Board of County Supervisors, at 703-792-6600.

**ACCESSIBILITY TO PERSONS WITH DISABILITIES:** The hearings are being held at a public facility believed to be accessible to persons with disabilities. Any persons with questions on the accessibility of the facility should contact Phillip J. Campbell, Clerk to the Board, at One County Complex Court, Prince William, Virginia, or by telephone at (703) 792-6600 or TDD (703) 792-6295. Persons needing interpreter services for the deaf must notify the Clerk to the Board no later than Wednesday, April 13, 2011.

April 4 and 11, 2011

# Exhibit 9

**MOTION: JENKINS**

**April 18, 2011  
Special Meeting  
Ord. No. 11-14**

**SECOND: CADDIGAN**

**RE: ADOPT 2011 REDISTRICTING PLAN**

**ACTION: APPROVED**

**WHEREAS**, Article VII, Section 5 of the Virginia Constitution, and Section 24.2-304.1, VA Code Ann., requires the Board of County Supervisors to reapportion, or redistrict, the representation of the governing body among the election districts of the County; and

**WHEREAS**, on March 8, 2011, the Board of County Supervisors adopted a set of redistricting criteria, and County staff, with the aid of Board members, created two redistricting plans in accordance with the adopted criteria; and

**WHEREAS**, as part of a concerted effort to encourage public participation in the redistricting process, the Board of County Supervisors held a public hearing on April 5, 2011, at which time 27 citizens voiced their opinions about the two redistricting plans; and

**WHEREAS**, town hall meetings were held at Bull Run Middle School on March 31, 2011 and at the McCoart Building on April 11, 2011, during which County staff presented information to the public about the proposed redistricting plans; and

**WHEREAS**, to further encourage public participation in the redistricting process, the Board of County Supervisors instructed County staff to create an interactive redistricting web site, to include proposed maps and demographic information, presentations, news stories, the Voting Rights Act, and other information deemed helpful to the public; and

**WHEREAS**, in accordance with Section 24.2-306, VA Code Ann., the Board of County Supervisors published proposed changes to County election district boundaries in the *News & Messenger*, a newspaper having general circulation in the County; and

**WHEREAS**, in addition to the public hearing, the Board of County Supervisors invited interested citizens to voice opinions about the proposed redistricting plans during "Citizens' Time" at regularly scheduled Board meetings; and

**WHEREAS**, any proposed election district changes must be pre-cleared with the United States Department of Justice, which may take 60 days or more; and

**WHEREAS**, upon approval of this ordinance, the Clerk will send copies of the new election district boundaries and names, precinct boundaries and names, and polling places to the State Board of Elections, the Division of Legislative Services, the Secretary of the Commonwealth, the Electoral Board, and any other local, State, and federal agencies as required by law, as well as publicizing the new boundaries; and

April 18, 2011  
Special Meeting  
Ord. No. 11-14  
Page Two

**WHEREAS**, upon approval of this ordinance, the County Attorney will submit the County's redistricting plan to the United States Department of Justice for pre-clearance; and

**WHEREAS**, upon approval of this ordinance, County staff will advertise the necessary submission to the United States Department of Justice;

**NOW, THEREFORE, BE IT ORDAINED** that all existing election district boundaries, names, and polling places shall be abolished effective immediately, and shall be replaced with those boundaries, names, and polling places set forth on the attached map and written descriptions;

**BE IT FURTHER ORDAINED** that, in accordance with Virginia Code Section 24.2-309.2, all existing precinct boundaries and names shall be abolished effective May 15, 2011, and will be replaced with those precinct boundaries and names set forth on the attached map and written descriptions.

ATTACHMENTS: maps and boundary descriptions

**Votes:**

**Ayes:** Caddigan, Covington, Jenkins, May, Nohe, Principi, Stewart, Stirrup

**Nays:** None


**Absent from Vote:** None

**Absent from Meeting:** None

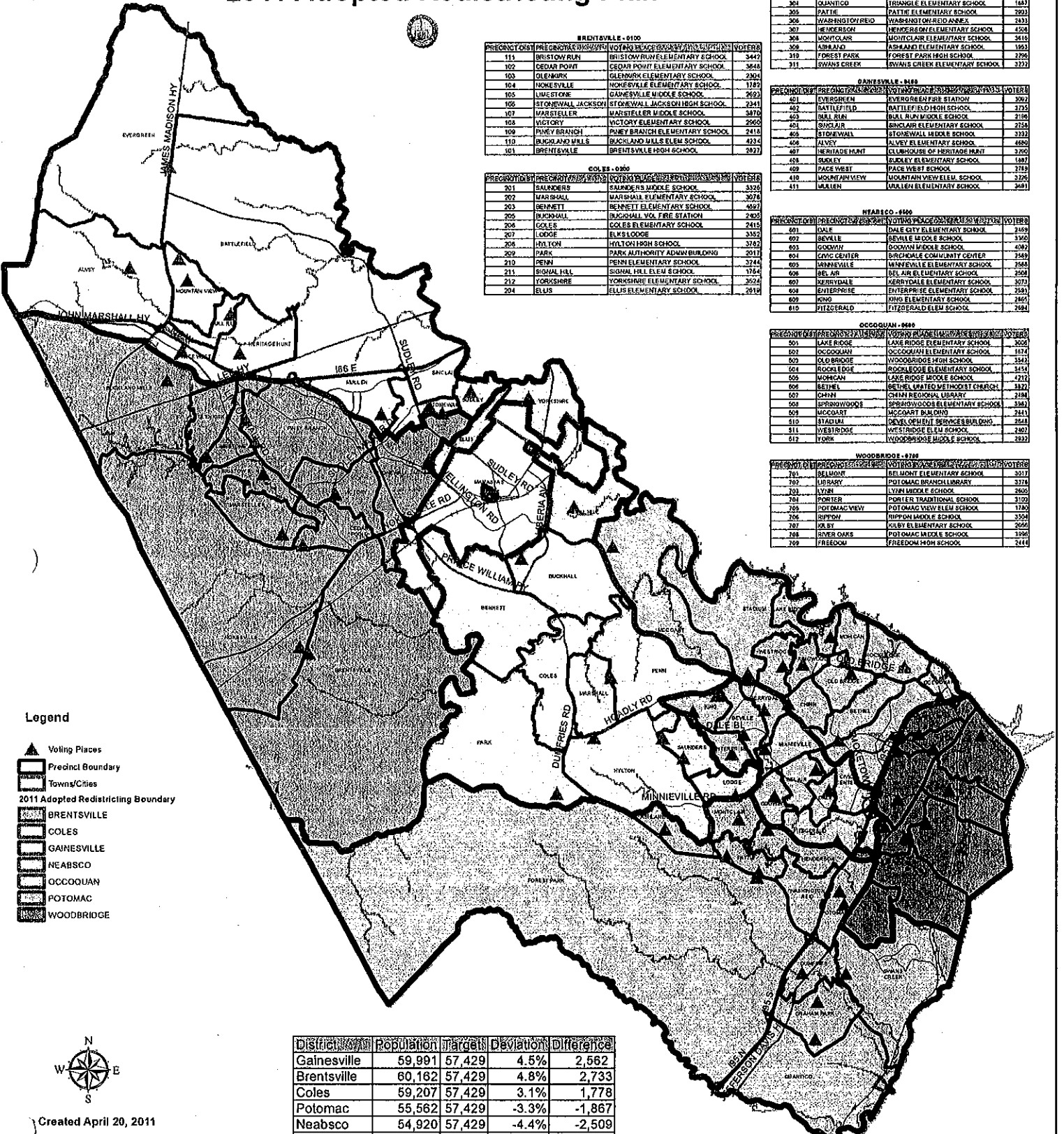
**For Information:**

Prince William Legislative Delegation  
Secretary of the Commonwealth  
State Board of Elections  
Division of Legislative Services  
County Attorney  
Electoral Board  
General Registrar  
Director of Mapping

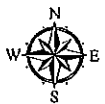
ATTEST: \_\_\_\_\_

  
Clerk to the Board

# Prince William County, Virginia 2011 Adopted Redistricting Plan



- Legend**
- Voting Places
  - Precinct Boundary
  - Towns/Cities
  - 2011 Adopted Redistricting Boundary
  - BRENTSVILLE
  - COLES
  - GAINESVILLE
  - NEABSICO
  - OCCOQUAN
  - POTOMAC
  - WOODBRIDGE



Created April 20, 2011

Department Of Information Technology  
Geographic Information Systems Office  
5 County Complex Court, Suite 140  
Prince William, VA 22192

District	Population	Target	Deviation	Difference
Gainesville	59,991	57,429	4.5%	2,562
Brentsville	60,162	57,429	4.8%	2,733
Coles	59,207	57,429	3.1%	1,778
Potomac	55,562	57,429	-3.3%	-1,867
Neabsco	54,920	57,429	-4.4%	-2,509
Occoquan	56,209	57,429	-2.1%	-1,220
Woodbridge	55,951	57,429	-2.6%	-1,478
<b>Total</b>	<b>402,002</b>			

**BRENTSVILLE - 0100**

PRECINCT	PREVIOUS	PROPOSED	VOTING PLACE	POPULATION	VOTERS
111	BRISTOL RUN	BRISTOL RUN ELEMENTARY SCHOOL	3442		
102	CEDEAR POINT	CEDEAR POINT ELEMENTARY SCHOOL	3644		
103	OLENORK	OLENORK ELEMENTARY SCHOOL	2304		
104	NOKESVILLE	NOKESVILLE MIDDLE SCHOOL	1189		
105	LIMESTONE	GAINESVILLE MIDDLE SCHOOL	2693		
106	STONEWALL JACKSON	STONEWALL JACKSON HIGH SCHOOL	2341		
107	WAKEFIELD	WAKEFIELD MIDDLE SCHOOL	2876		
108	VICTORY	VICTORY ELEMENTARY SCHOOL	2965		
109	PINEY BRANCH	PINEY BRANCH ELEMENTARY SCHOOL	2418		
110	BUCKLAND MILLS	BUCKLAND MILLS ELEM SCHOOL	4334		
101	BRENTSVILLE	BRENTSVILLE HIGH SCHOOL	2827		

**COLES - 0200**

PRECINCT	PREVIOUS	PROPOSED	VOTING PLACE	POPULATION	VOTERS
201	BALDERS	BALDERS MIDDLE SCHOOL	3320		
202	MARSHALL	MARSHALL ELEMENTARY SCHOOL	3078		
203	BENNETT	BENNETT ELEMENTARY SCHOOL	4887		
205	BURGHALL	BURGHALL VOL FIRE STATION	2409		
208	COLES	COLES ELEMENTARY SCHOOL	2419		
207	LODGE	ELLS LODGE	3353		
208	HILTON	HILTON HIGH SCHOOL	3282		
209	PARK	PARK AUTHORITY ADMIN BUILDING	2017		
210	PENNI	PENNI ELEMENTARY SCHOOL	3244		
211	SIGNAL HILL	SIGNAL HILL ELEM SCHOOL	1764		
212	YORKSHIRE	YORKSHIRE ELEMENTARY SCHOOL	2824		
204	ELLIS	ELLIS ELEMENTARY SCHOOL	2914		

**POTOMAC - 0300**

PRECINCT	PREVIOUS	PROPOSED	VOTING PLACE	POPULATION	VOTERS
301	DUMFRIES	DUMFRIES TOWN HALL	2429		
302	POTOMAC	POTOMAC HIGH SCHOOL	5119		
303	GRAHAM PARK	GRAHAM PARK MIDDLE SCHOOL	3539		
304	QUANTICO	TRIANGLE ELEMENTARY SCHOOL	1887		
305	PATTE	PATTE ELEMENTARY SCHOOL	2023		
306	WASHINGTON ROAD	WASHINGTON ROAD ANEXA	2433		
307	HENDERSON	HENDERSON ELEMENTARY SCHOOL	4504		
308	MONTICLAR	MONTICLAR ELEMENTARY SCHOOL	3618		
309	ASHLAND	ASHLAND ELEMENTARY SCHOOL	1963		
310	FOREST PARK	FOREST PARK HIGH SCHOOL	2284		
311	SWANNS CREEK	SWANNS CREEK ELEMENTARY SCHOOL	3737		

**GAINESVILLE - 0400**

PRECINCT	PREVIOUS	PROPOSED	VOTING PLACE	POPULATION	VOTERS
401	OVERGREEN	OVERGREEN FIRE STATION	3062		
402	BATTLEFIELD	BATTLEFIELD HIGH SCHOOL	3735		
403	RIAL RUN	RIAL RUN MIDDLE SCHOOL	2190		
404	SINGLARS	SINGLARS ELEMENTARY SCHOOL	2758		
405	STONEWALL	STONEWALL MIDDLE SCHOOL	2733		
406	ALVEY	ALVEY ELEMENTARY SCHOOL	4680		
407	HERITAGE HUNT	CLUBHOUSE OF HERITAGE HUNT	3200		
408	SUDLEY	SUDLEY ELEMENTARY SCHOOL	1887		
409	FACE HUNT	FACE HUNT SCHOOL	2749		
410	MOUNTAIN VIEW	MOUNTAIN VIEW ELEM. SCHOOL	3226		
411	MULLEN	MULLEN ELEMENTARY SCHOOL	3681		

**NEABSICO - 0500**

PRECINCT	PREVIOUS	PROPOSED	VOTING PLACE	POPULATION	VOTERS
501	DALE	DALE CITY ELEMENTARY SCHOOL	2459		
502	BEVILLE	BEVILLE MIDDLE SCHOOL	3360		
503	LODGEHILL	LODGEHILL MIDDLE SCHOOL	4309		
504	CAMP CENTER	BIRCHDALE COMMUNITY CENTER	3568		
505	WANNVILLE	WANNVILLE ELEMENTARY SCHOOL	3564		
506	BEL AIR	BEL AIR ELEMENTARY SCHOOL	2504		
507	NEABSICO	NEABSICO ELEMENTARY SCHOOL	3073		
508	ENTERPRISE	ENTERPRISE ELEMENTARY SCHOOL	2581		
509	KING	KING ELEMENTARY SCHOOL	2465		
510	FITZGERALD	FITZGERALD ELEM SCHOOL	2684		

**OCCOQUAN - 0600**

PRECINCT	PREVIOUS	PROPOSED	VOTING PLACE	POPULATION	VOTERS
601	LAKE RIDGE	LAKE RIDGE ELEMENTARY SCHOOL	3000		
602	OCCOQUAN	OCCOQUAN ELEMENTARY SCHOOL	1874		
603	OLD BRIDGE	WOODBRIDGE HIGH SCHOOL	3343		
604	ROCKLEDGE	ROCKLEDGE ELEMENTARY SCHOOL	3458		
605	WOMAN	LAKE RIDGE MIDDLE SCHOOL	4212		
606	BETHEL	BETHEL UNITED METHODIST CHURCH	1822		
607	CHANN	CHANN REGIONAL LIBRARY	2184		
608	SPRINGWOODS	SPRINGWOODS ELEMENTARY SCHOOL	3361		
609	HICCAST	HICCAST BUILDING	2443		
610	STADIUM	DEVELOPMENT SERVICES BUILDING	1844		
611	WESTRIDGE	WESTRIDGE ELEM SCHOOL	2407		
612	YORK	WOODBRIDGE MIDDLE SCHOOL	2822		

**WOODBRIDGE - 0700**

PRECINCT	PREVIOUS	PROPOSED	VOTING PLACE	POPULATION	VOTERS
701	BELMONT	BELMONT ELEMENTARY SCHOOL	3017		
702	LIBRARY	POTOMAC BRANCH LIBRARY	3318		
703	LYNN	LYNN MIDDLE SCHOOL	2665		
704	PORTER	PORTER TRADITIONAL SCHOOL	3109		
705	POTOMAC VIEW	POTOMAC VIEW ELEM SCHOOL	1780		
706	RIPPON	RIPPON MIDDLE SCHOOL	3354		
707	DAVEY	DAVEY ELEMENTARY SCHOOL	2656		
708	RIVER OAKS	POTOMAC MIDDLE SCHOOL	3396		
709	FREEDOM	FREEDOM HIGH SCHOOL	2444		

## **BRENTSVILLE MAGISTERIAL DISTRICT**

### **Boundary Description:**

Beginning at the intersection of the Prince William-Fauquier County Line and Interstate 66; follow the centerline of Interstate 66 east to the centerline of the Norfolk-Southern Railroad tracks; follow the centerline of the Norfolk Southern Railroad tracks southeast to the Town of Haymarket boundary; follow the Town of Haymarket boundary in a counter-clockwise direction to the eastern-most centerline of the Norfolk Southern Railroad tracks; follow the centerline of the Norfolk Southern Railroad tracks southeast to the centerline of Gallerher Road; follow the centerline of Gallerher Road southeast to the centerline of Lee Highway; follow the centerline of Lee Highway east to the centerline of Interstate 66; follow the centerline of Interstate 66 east to the centerline of the Prince William Parkway; follow the centerline of Prince William Parkway southeast to the centerline of the Norfolk Southern Railroad tracks; follow the centerline of the Norfolk Southern Railroad tracks southeast to the centerline of a NOVEC Power Line easement; follow the centerline of said easement east to the centerline of a second NOVEC Power Line easement (between Worthamcrest Circle and Humphrey Lane); follow the centerline of said easement to the centerline of a third NOVEC Power Line easement (adjacent to the Vulcan Quarry site); follow centerline of said easement northeast to the centerline of Ashton Avenue; follow the centerline of Ashton Avenue south to the centerline of Crestwood Drive; follow the centerline of Crestwood Drive east to the centerline of Sudley Road; follow the centerline of Sudley Road north to the centerline of Lomond Drive; follow the centerline of Lomond Drive east to the centerline of Flat Branch; follow the centerline of Flat Branch south to the centerline of Barrett Drive; follow the centerline of Barrett Drive south to the centerline of Sudley Road; follow the centerline of Sudley Road northwest to the centerline of Rixlew Lane; follow the centerline of Rixlew Lane south to the centerline of Wellington Road; follow the centerline of Wellington Road southeast to the City of Manassas boundary; follow the City of Manassas boundary south, in a counter-clockwise direction to its southern-most intersection with the centerline of Broad Run; follow the centerline of Broad Run south to the centerline of Cedar Run; follow the centerline of Cedar Run south and west to the Prince William-Fauquier County Line; follow the Prince William-Fauquier County Line northwest to the point of beginning.

## **COLES MAGISTERIAL DISTRICT**

### **Boundary Description:**

Beginning at the intersection of Flat Branch and the Prince William-Fairfax County Line; follow the Prince William-Fairfax County Line in a clockwise direction to the centerline of Buckhall Branch; follow the centerline of Buckhall Branch west to the centerline of the Fairfax Rod and Gun Club Road (private road); follow the centerline of Fairfax Rod and Gun Club Road south to the centerline of Signal Hill Road; follow the centerline of Signal Hill Road southwest to the centerline of Ellis Road; follow the centerline of Ellis Road south to the centerline of Prince William Parkway; follow the centerline of Prince

William Parkway southeast to the centerline of Hoadly Road; follow the centerline of Hoadly Road west to the centerline of Dale Boulevard; follow the centerline of Dale Boulevard southeast to the centerline of Neabsco Creek; follow the centerline of Neabsco Creek south to the centerline of Delaney Road; follow the centerline of Delaney Road south to the centerline of Minnieville Road; follow the centerline of Minnieville Road west to the centerline of Spriggs Road; follow the centerline of Spriggs Road south to the centerline of Powells Creek; follow the centerline of Powells Creek northwest to the centerline of Minnieville Road; follow the centerline of Minnieville Road west to the centerline of Dumfries Road; follow the centerline of Dumfries Road northwest to the centerline of Bristow Road; follow the centerline of Bristow Road west to the centerline of Aden Road; follow the centerline of Aden Road west to the centerline of Cedar Run; follow the centerline of Cedar Run north to the centerline of Broad Run; follow the centerline of Broad Run northwest to its intersection with the southern-most point of the City of Manassas boundary; follow the City of Manassas boundary in a counter-clockwise direction to the City of Manassas Park boundary; follow the City of Manassas Park boundary in a counter-clockwise direction to the City of Manassas boundary; follow the City of Manassas boundary in a counter-clockwise direction to the centerline of Wellington Road; follow the centerline of Wellington Road north to the centerline of Rixlew Lane; follow the centerline of Rixlew Lane north to the centerline of Sudley Road; follow the centerline of Sudley Road southeast to the centerline of Flat Branch; follow the centerline of Flat Branch north to the point of beginning.

## POTOMAC MAGISTERIAL DISTRICT

### **Boundary Description:**

Beginning at the intersection of Minnieville Road and Cardinal Drive: follow the centerline of Cardinal Drive southeast to the centerline of Jefferson Davis Highway; follow the centerline of Jefferson Davis Highway south to the centerline of River Heritage Boulevard; follow the centerline of River Heritage Boulevard southeast to the centerline of Potomac River Boulevard; follow the centerline of Potomac River Boulevard east to the centerline of the Powerline easement (running north between Buoy Court and Adrift Court); follow the centerline of the Powerline easement north to the centerline of a tributary of Powells Creek; follow the centerline of the tributary southeast to the centerline of Powells Creek; follow the centerline of Powells Creek southeast to the Virginia-Maryland state line; follow the Virginia-Maryland state line south to the Prince William-Stafford County Line; follow the Prince William-Stafford County Line in a clockwise direction to the Prince William-Fauquier County Line; follow the Prince William-Fauquier County Line in a clockwise direction to the centerline of Cedar Run; follow the centerline of Cedar Run easterly to the centerline of Aden Road; follow the centerline of Aden Road east to the centerline of Bristow Road; follow the centerline of Bristow Road east to the centerline of Dumfries Road; follow the centerline of Dumfries Road southeast to the centerline of Minnieville Road; follow the centerline of Minnieville Road east to the centerline of Powells Creek; follow the centerline of Powells Creek south to the centerline of Spriggs Road; follow the centerline of Spriggs Road north to the centerline of Minnieville Road; follow the centerline of Minnieville Road east to the



point of beginning.

## **GAINESVILLE MAGISTERIAL DISTRICT**

Beginning at the intersection of the Prince William-Fauquier County Line and the Prince William-Loudoun County Line: follow the Prince William-Loudoun County Line southeast to the Prince William-Fairfax County Line; follow the Prince William-Fairfax County Line southeast to the centerline of Flat Branch; follow the centerline of Flat Branch south to the centerline of Lomond Drive; follow the centerline of Lomond Drive west to the centerline of Sudley Road; follow the centerline of Sudley Road south to the centerline of Crestwood Drive; follow the centerline of Crestwood Drive west to the centerline of Ashton Avenue; follow the centerline of Ashton Avenue north to the centerline of a NOVEC Powerline easement; follow the centerline of the easement west to the centerline of a Transcontinental Gas pipeline easement; follow the centerline of the Gas pipeline easement southwest to the centerline of the Norfolk Southern Railroad tracks; follow the centerline of the Norfolk Southern Railroad tracks north to the centerline of the Prince William Parkway; follow the centerline of the Prince William Parkway northwest to the centerline of Interstate 66; follow the centerline of Interstate 66 west to the centerline of Lee Highway; follow the centerline of Lee Highway southwest to the centerline of Gallerher Road; follow the centerline of Gallerher Road north to the centerline of the Norfolk Southern Railroad tracks; follow the centerline of the Norfolk Southern Railroad tracks northwest to the Town of Haymarket boundary; follow the Town of Haymarket boundary in a clockwise direction to the centerline of the Norfolk Southern Railroad tracks; follow the centerline of the Norfolk Southern Railroad tracks west to the centerline of Interstate 66; follow the centerline of Interstate 66 west to the Prince William-Fauquier County Line; follow the Prince William-Fauquier County Line north to the point of beginning.

## **NEABSCO MAGISTERIAL DISTRICT**

### **Boundary Description:**

Beginning at the intersection of Ridgefield Drive and Prince William Parkway: follow the centerline of Prince William Parkway southeast to the centerline of Smoketown Road; follow the centerline of Smoketown Road south to the centerline of Opitz Boulevard; follow the centerline of Opitz Boulevard east to the centerline of Interstate 95; follow the centerline of Interstate 95 south to the centerline of Dale Boulevard; follow the centerline of Dale Boulevard east to the centerline of Neabsco Mills Road; follow the centerline of Neabsco Mills Road south to the centerline of Jefferson Davis Highway; follow the centerline of Jefferson Davis Highway south to the centerline of Neabsco Creek; follow the centerline of Neabsco Creek northwest to the centerline of Interstate 95; follow the centerline of Interstate 95 south to the centerline of Cardinal Drive; follow the centerline of Cardinal Drive west to the centerline of Minnieville Road; follow the centerline of Minnieville Road northeast to the centerline of Delaney Road; follow the centerline of Delaney Road north to the centerline of Neabsco Creek; follow the centerline of Neabsco

Creek northwest to the centerline of Dale Boulevard; follow the centerline of Dale Boulevard northwest to the centerline of Hoadly Road; follow Hoadly Road east to the centerline of Prince William Parkway; follow centerline of Prince William Parkway southeast to the point of beginning.

## **OCOCOQUAN MAGISTERIAL DISTRICT**

Beginning at the intersection of Prince William Parkway and Ellis Road: follow the centerline of Ellis Road northeast to the centerline of Signal Hill Road; follow the centerline of Signal Hill Road northeast to the centerline of a Private Road at the Fairfax Rod and Gun Club property; follow the centerline of the Private Road northeast to the centerline of Buckhall Branch; follow the centerline of Buckhall Branch east to the centerline of Bull Run; follow the centerline of Bull Run to the Prince William-Fairfax County line; follow the Prince William-Fairfax County line south to the centerline of Interstate 95; follow the centerline of Interstate 95 south to the centerline of Opitz Boulevard; follow the centerline of Opitz Boulevard west to the centerline of Smoketown Road; follow the centerline of Smoketown Road north to the centerline of Prince William Parkway; follow the centerline of Prince William Parkway west to the point of beginning.

## **WOODBRIIDGE MAGISTERIAL DISTRICT**

### **Boundary Description:**

Beginning at the Prince William-Fairfax County line and Interstate 95; follow the Prince William-Fairfax County line in a clockwise direction to the Virginia-Maryland State Line; follow the Virginia-Maryland State Line south to the centerline of Powells Creek; follow the centerline of Powells Creek west to the centerline of the northernmost tributary of Powells Creek; follow the centerline of the northernmost tributary of Powells Creek northwest to the centerline of the Powerline easement (between Buoy Court and Adrift Court); follow the centerline of the Powerline easement south to the centerline of Potomac River Boulevard; follow the centerline of Potomac River Boulevard southwest to the centerline of River Heritage Boulevard; follow the centerline of River Heritage Boulevard northwest to the centerline of Jefferson Davis Highway; follow the centerline of Jefferson Davis Highway northeast to the centerline of Cardinal Drive; follow the centerline of Cardinal Drive west to the centerline of Interstate 95; follow the centerline of Interstate 95 north to the centerline of Neabsco Creek; follow the centerline of Neabsco Creek east to the centerline of Jefferson Davis Highway; follow the centerline of Jefferson Davis Highway north to the centerline of Neabsco Mills Road, follow the centerline of Neabsco Mills Road north to the centerline of Dale Boulevard; follow the centerline of Dale Boulevard west to the centerline of Interstate 95; follow the centerline of Interstate 95 north to the point of beginning.

WRITTEN PRECINCT BOUNDARY DESCRIPTIONS WERE NOT COMPLETE AS OF THE TIME OF THIS PRECLEARANCE SUBMISSION TO THE UNITED STATES DEPARTMENT OF JUSTICE. THE PRECINCT BOUNDARIES ARE SHOWN IN DETAIL ON THE MAPS IN EXHIBIT 14

# Exhibit 10



## Dukes pick up local midfielder

Brentsville senior Zach Willis signs with James Madison University  
» Sports, B1

**Taste:** Raspberry cinnamon rolls, bacon and date crescents » A8

# r hikes

tax rate  
sales dur-  
et mark-  
00 of real  
Stewart's tax  
a host of  
ail proj-  
authority  
achieve  
g.  
ax rate  
average

More than \$600,000 of the \$4.73 million in additional revenue from Stewart's plan would be headed to the Park Authority to spend on improvements or additions to a number of projects, including the Neabsco Creek Trail, Broad Run Trail, Catharpin Creek Trail, the Potomac Heritage National Scenic Trail,

See **HIKES**, Page A5



## County districts get realignment

BY KIPP HANLEY  
jhanley@insidenova.com

The Prince William Board of County Supervisors has unanimously redistricted the county for the next 10 years.

With an 8-0 vote Monday evening, the board set the boundaries for the seven magisterial districts and re-named one of them in the process. The Dumfries District, which includes the towns of Dumfries and Quantico, will now be called the Potomac District.

Should it be approved by the Department of Justice, the change will take effect before this year's supervisors' elections.

Preceding the vote, 13 individuals spoke during the public portion of the meeting — most of whom complimented the changes made during the process. Some of the significant and last-second changes consisted of keeping "communities of interest" intact such as the Westgate and Sudley neighborhoods north of Manassas and the River Oaks precinct along the U.S. 1 corridor in Eastern Prince William.

"Nothing is perfect the first time but that's why this is a public process," said Board Chairman Corey A. Stewart, R-at-large.

The county is redistricted every 10 years based on the population growth recorded by the U.S. Census. In the last 10 years, the county has grown more than 43 percent, from 280,813 to 402,002.

Much of the growth occurred in the Gainesville and Nokesville Districts, which put the districts out of balance. The redistricting process this year will

### INSIDE

» A map of the new county districts.  
A6

# Districts

From Page A1

bring the population of each district as close to the county's goal of 57,429 as possible. With the changes, Brentsville is the largest with 60,162 residents while Neabsco is the smallest with 54,920.

Not all were happy with the map heading into last weekend, including Woodbridge District Supervisor Frank J. Principi. Principi voted for the plan Monday but said the best scenario would have been to not change the River Oaks community at all.

In the original map, the River Oaks community was split between the Woodbridge and Dumfries District with part of the neighborhood as well as the undeveloped land for the mixed-use Harbor Station

project going to the Dumfries District.

An outcry from area minority leaders and questions from the Prince William Human Rights Commission about splitting the largely African-American community led county leaders to modify its map. However, the land slated for the Harbor Station development will stay in the Dumfries District.

Dumfries Supervisor Maureen S. Caddigan said the new district name only makes sense should it contain Harbor Station, which would be constructed on the foothills overlooking the Potomac River. Caddigan said in a statement before the vote that the name change could also spur economic development in the eastern end of Prince William.

According to county executive Melissa Peacor, the board commissioned an Urban Land Institute study in 2002 to consider strategies for the revitalization of the U.S. 1 corridor. The report encouraged the

county to "[emphasize] the connection to the Potomac River" as part of

its strategy for revitalization and development in eastern Prince William County.

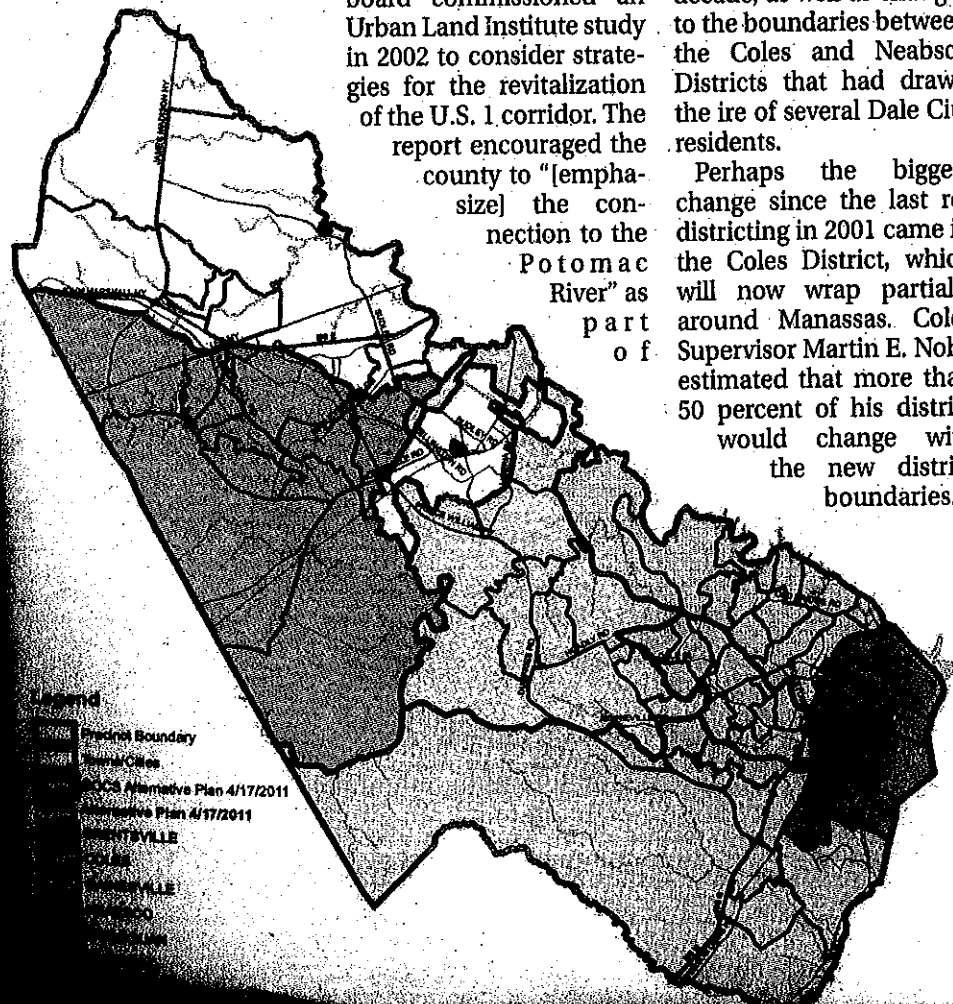
"We need to start identifying things [in the county] with the river," Caddigan said.

The Dumfries Town Council voted last week on a resolution that opposed the name change. On Monday, mayor Fred Yohey spoke against the name change and said the name Potomac won't necessarily help the county's economic development efforts.

"A developer isn't interested in the name of a magisterial district," Yohey said. "He's interested in making a profit and finding a good location."

Other significant differences from earlier maps were putting the town of Occoquan back into the Occoquan District, where it has been for the previous decade, as well as changes to the boundaries between the Coles and Neabsco Districts that had drawn the ire of several Dale City residents.

Perhaps the biggest change since the last redistricting in 2001 came in the Coles District, which will now wrap partially around Manassas. Coles Supervisor Martin E. Nohe estimated that more than 50 percent of his district would change with the new district boundaries.



Legend  
Prince William Boundary  
District/City  
Alternative Plan 4/17/2011  
Alternative Plan 4/17/2011  
BRENTSVILLE  
COLES  
NEABSCO

# Exhibit 11

Prince William County Current and Adopted Election Districts: 2010 Demographic Characteristics

DISTRICTS FROM 2001 REDISTRICTING (SEVEN DISTRICTS)																				
Total Population	Population one race	% of total population	One race: white	% of total population	One race: black or African-American	% of total population	One race: American Indian & Alaska native	% of total population	One race: Asian	% of total population	One race: native Hawaiian & Pacific Islander	% of total population	One race: some other	% of total population	Two or more races:	% of total population	Hispanic or Latino	% of total population	Not Hispanic or Latino	% of total population
79,541	75,834	95.34%	55,321	68.55%	8,690	10.93%	387	0.49%	7,180	9.05%	65	0.08%	4,191	5.27%	3,707	4.66%	12,036	15.13%	67,505	84.87%
51,768	49,150	94.94%	32,368	62.53%	10,159	19.62%	222	0.43%	3,414	6.59%	80	0.15%	2,907	5.62%	2,618	5.06%	7,674	14.82%	44,094	85.18%
53,936	50,936	94.55%	29,292	54.31%	15,412	28.57%	309	0.57%	3,123	5.79%	122	0.23%	2,737	5.07%	2,941	5.45%	7,605	14.10%	46,331	85.90%
73,142	69,932	95.61%	46,952	64.19%	8,754	11.97%	364	0.50%	6,030	8.24%	84	0.11%	7,748	10.59%	3,210	4.38%	16,013	21.89%	57,129	78.11%
49,089	46,343	94.39%	21,247	43.27%	14,985	30.42%	381	0.78%	3,549	7.23%	56	0.11%	6,175	12.58%	2,756	5.61%	13,798	28.10%	35,301	71.90%
40,241	36,223	90.01%	24,338	60.46%	8,125	20.19%	327	0.81%	2,879	7.15%	52	0.13%	2,502	6.22%	2,018	5.01%	7,024	17.45%	33,217	82.55%
54,275	51,025	94.01%	22,883	42.16%	15,121	27.86%	402	0.74%	4,142	7.63%	66	0.12%	8,411	15.50%	3,250	5.99%	17,310	31.89%	36,965	68.11%
402,002	381,502	94.90%	232,401	57.81%	81,196	20.20%	2,392	0.60%	30,317	7.54%	525	0.13%	34,671	8.62%	20,500	5.10%	81,460	20.26%	320,542	79.74%

BOCS ADOPTED PLAN (4-18-11) WITH SEVEN DISTRICTS																				
Total Population	Population one race	% of total population	One race: white	% of total population	One race: black or African-American	% of total population	One race: American Indian & Alaska native	% of total population	One race: Asian	% of total population	One race: native Hawaiian & Pacific Islander	% of total population	One race: some other	% of total population	Two or more races:	% of total population	Hispanic or Latino	% of total population	Not Hispanic or Latino	% of total population
60,162	57,264	95.18%	39,563	65.79%	7,427	12.35%	264	0.44%	6,162	10.24%	73	0.12%	3,755	6.24%	2,898	4.82%	9,689	16.10%	50,473	83.90%
59,207	56,419	95.29%	40,115	67.50%	7,721	13.04%	346	0.58%	3,484	5.89%	61	0.10%	4,692	7.92%	2,788	4.71%	11,347	19.16%	47,860	80.84%
59,891	57,398	95.68%	39,773	66.30%	7,163	11.94%	267	0.45%	5,001	8.34%	49	0.08%	5,145	8.58%	2,593	4.32%	11,241	18.74%	48,750	81.26%
54,920	51,851	94.41%	24,227	44.11%	16,353	29.78%	401	0.73%	4,221	7.69%	91	0.17%	6,558	11.94%	3,069	5.59%	14,968	27.25%	39,952	72.75%
56,209	53,438	95.07%	35,621	63.37%	10,523	18.72%	381	0.68%	3,843	6.84%	59	0.10%	5,011	9.06%	2,771	4.93%	8,613	15.32%	47,596	84.68%
55,562	52,529	94.54%	29,952	53.91%	15,891	28.60%	326	0.59%	3,326	5.99%	124	0.22%	2,910	5.24%	3,033	5.46%	7,972	14.35%	47,590	85.65%
55,951	52,603	94.02%	23,130	41.34%	16,118	28.81%	407	0.73%	4,280	7.65%	68	0.12%	6,600	15.37%	3,348	5.98%	17,650	31.51%	38,321	68.49%
402,002	381,502	94.90%	232,401	57.81%	81,196	20.20%	2,392	0.60%	30,317	7.54%	525	0.13%	34,671	8.62%	20,500	5.10%	81,460	20.26%	320,542	79.74%



# Exhibit 12



JDR:MSR:CEI:par  
DJ 166-012-3  
2001-3454  
2001-3936

Voting Section - GST  
950 Pennsylvania Avenue, N.W.  
Washington, DC 20530

December 12, 2001

Jeffrey R.B. Notz, Esq.  
Assistant County Attorney  
1 County Complex Court  
Prince William, Virginia 22192-9201

Dear Mr. Notz:

This refers to the 2001 redistricting plans for the board of supervisors and the school board for Prince William County, Virginia, submitted to the Attorney General pursuant to Section 5 of the Voting Rights Act, 42 U.S.C. 1973c. We received your submissions on October 15, 2001.

The Attorney General does not interpose any objection to the specified changes. However, we note that Section 5 expressly provides that the failure of the Attorney General to object does not bar subsequent litigation to enjoin the enforcement of the changes. See the Procedures for the Administration of Section 5 (28 C.F.R. 51.41).

Sincerely,

*for Maman S. Rinder*  
Joseph D. Rich  
Chief, Voting Section

Enclosure

*cc: Goes  
Mary Wilson*

# Exhibit 13

**This exhibit is a compact disc, which is available upon request, or available for review in the Prince William County Attorney's Office.**

**Prince William County  
Redistricting Submission  
April 21, 2011  
Exhibit 13**

# Exhibit 14

**This exhibit is a compact disc, which is available upon request, or available for review in the Prince William County Attorney's Office.**

**Prince William County  
Redistricting Submission  
April 21, 2011  
Exhibit 14**

# Exhibit 15

**This exhibit is a compact disc, which is available upon request, or available for review in the Prince William County Attorney's Office.**

**Prince William County  
Redistricting Submission  
April 21, 2011  
Exhibit 15**



# Exhibit 16

**This exhibit is a compact disc, which is available upon request, or available for review in the Prince William County Attorney's Office.**

**Prince William County  
Redistricting Submission  
April 21, 2011  
Exhibit 16**