



PRINCE WILLIAM
COUNTY

Prince William County Department of Transportation

Van Buren Road North Extension Project
Virtual Public Information Meeting

July 22, 2021
Begins at 7:00 pm

Presenters: Sherry Djouharian
Prince William County DOT
Project Manager

Welcome to the Van Buren Road North Extension Public Information Meeting



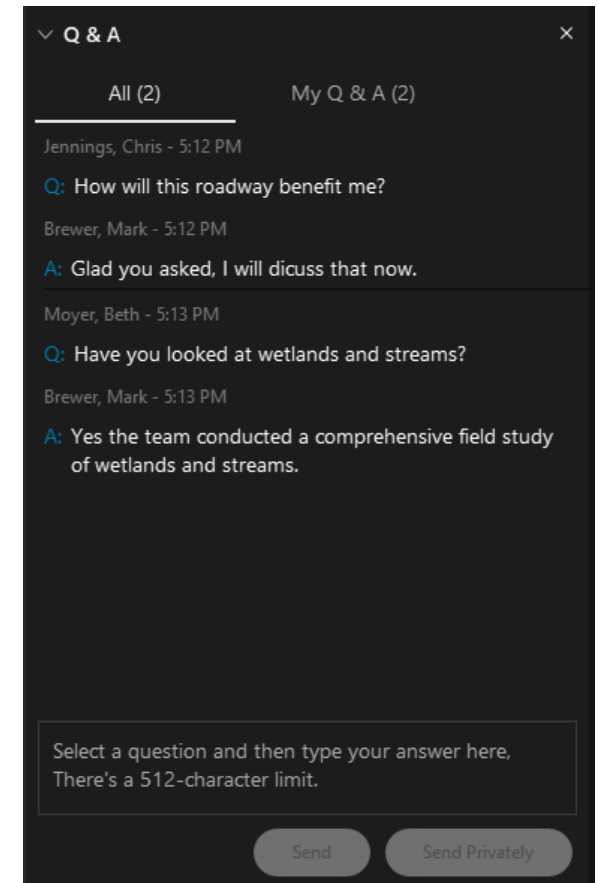
All lines are **muted**.



Q&A: Submit using the Q&A function.
We will hold time to **address relevant questions**.

You are welcome to **submit questions** using the **WebEx Q&A function** at any time. This can be found by clicking the Q&A icon at the bottom of the Webex screen.

If you are **calling into the meeting**, you can submit your questions on the County's Virtual Presentation webpage.





PRINCE WILLIAM
COUNTY

Opening Remarks

Prince William Board of County Supervisors

Andrea Bailey

Potomac District Supervisor and Vice Chair



PRINCE WILLIAM
COUNTY

Prince William County Department of Transportation

**Van Buren Road North Extension Project
Virtual Public Information Meeting**

July 22, 2021

Presenters: Sherry Djouharian
Prince William County DOT
Project Manager

Project Purpose, Budget and Timeline



Project Purpose:

- Complete Van Buren Road from the existing intersection at Dumfries Road (Route 234) to the north on new alignment, connecting with the existing intersection at Cardinal Drive
- Provide traffic congestion relief with this north-south alternative route within the busy I-95 and Route 1 corridor
- Enhance mobility within community schools, churches, parks, and shopping
- Include pedestrian facilities as an alternative transportation method
- Improve roadway safety with current design standards

Funding:

- Environmental Study budgeted through local funds for \$2 million
- Funding for Final Design and Construction has not yet been identified

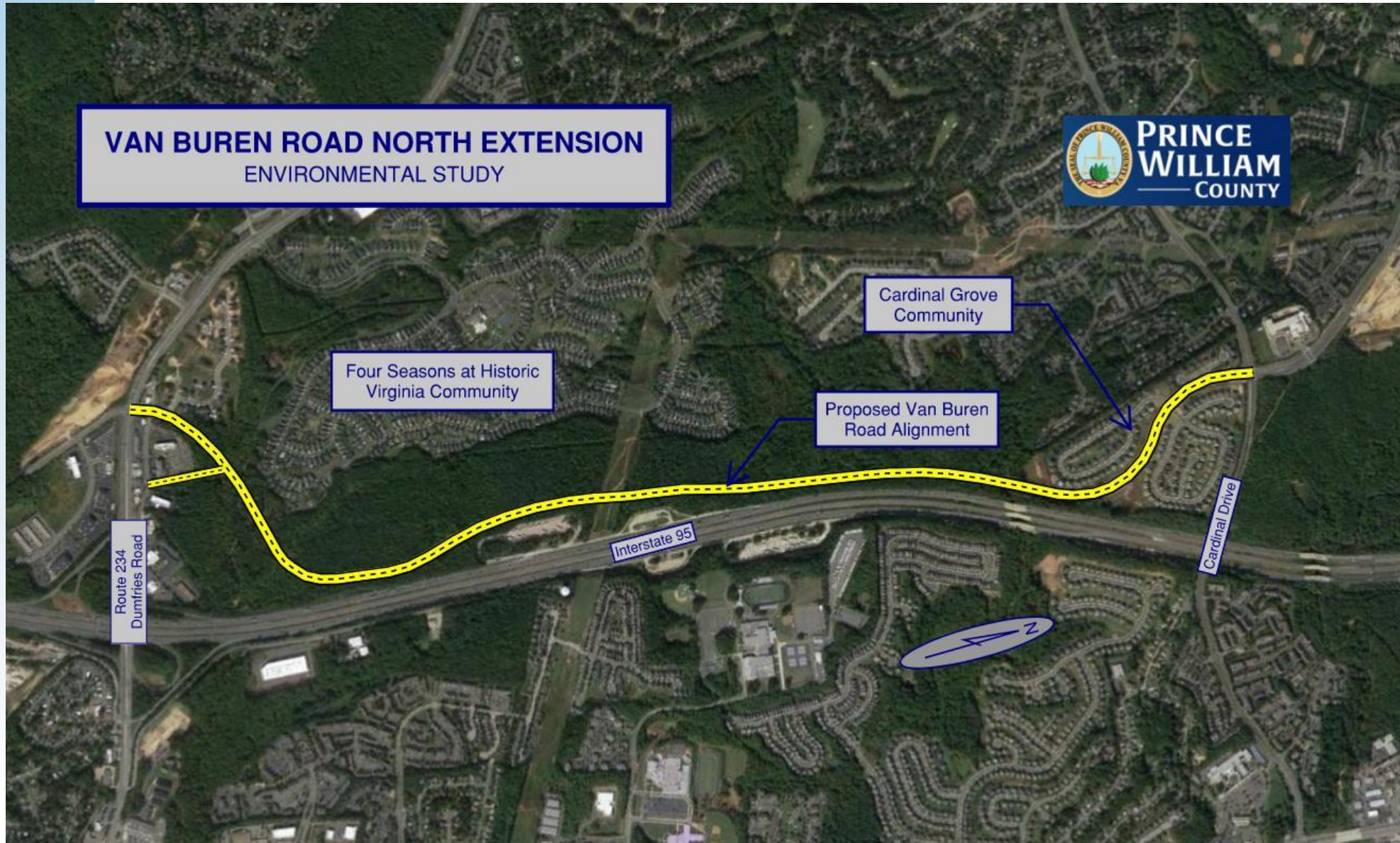
Timeline (to date):

October 2020 – Environmental Study begins / Field Surveys started

April 2021 thru June 2021 – Sections Completed of NEPA EA Document submitted for review

July 2021 – Public Information Meeting

Project Location Map





Proposed Van Buren Road Concept Alignment From Route 234 (Dumfries Road) to Cardinal Drive

Project Location



Prince William County, VA

North Arrow & Scale

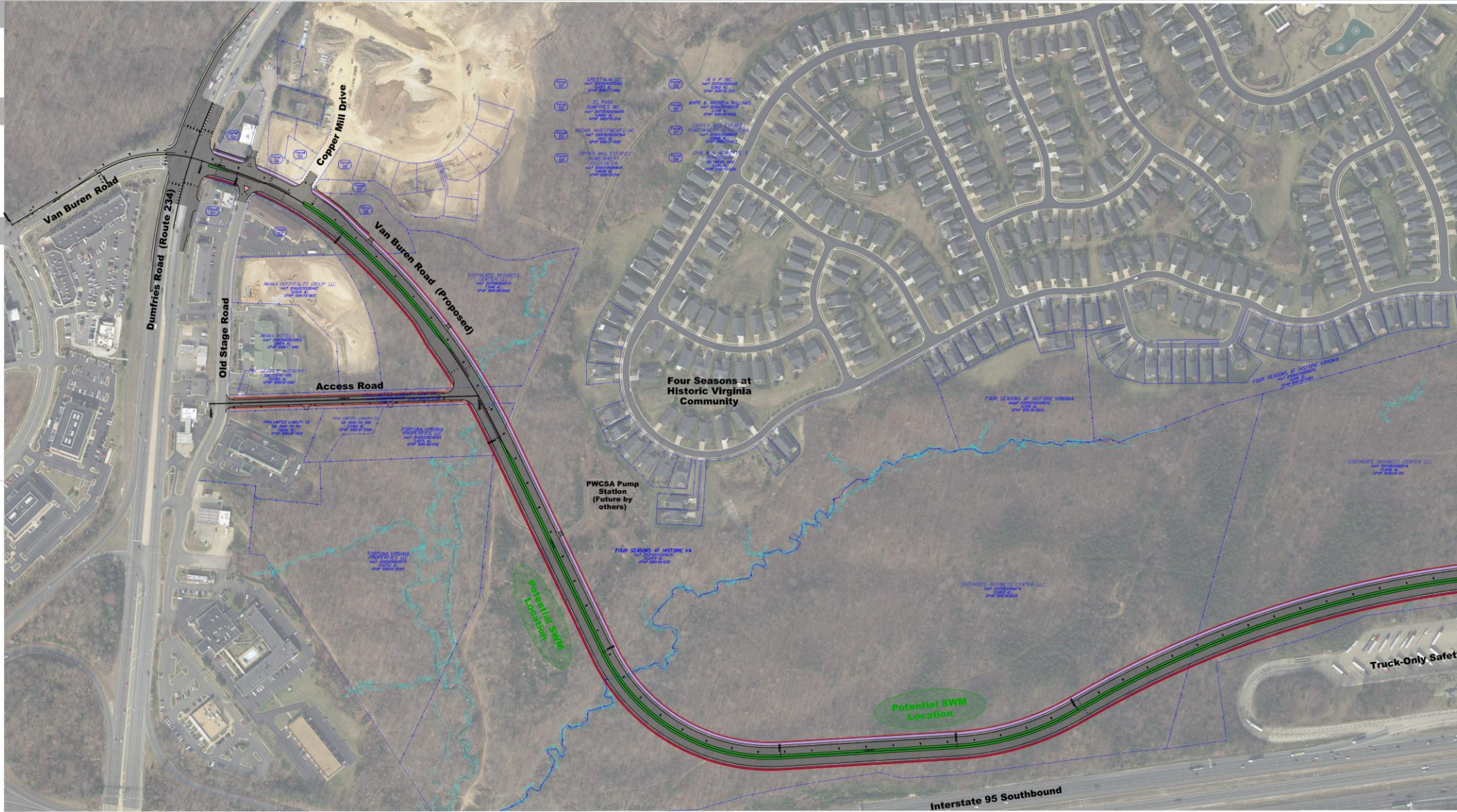


SCALE
0 50 100 150 200

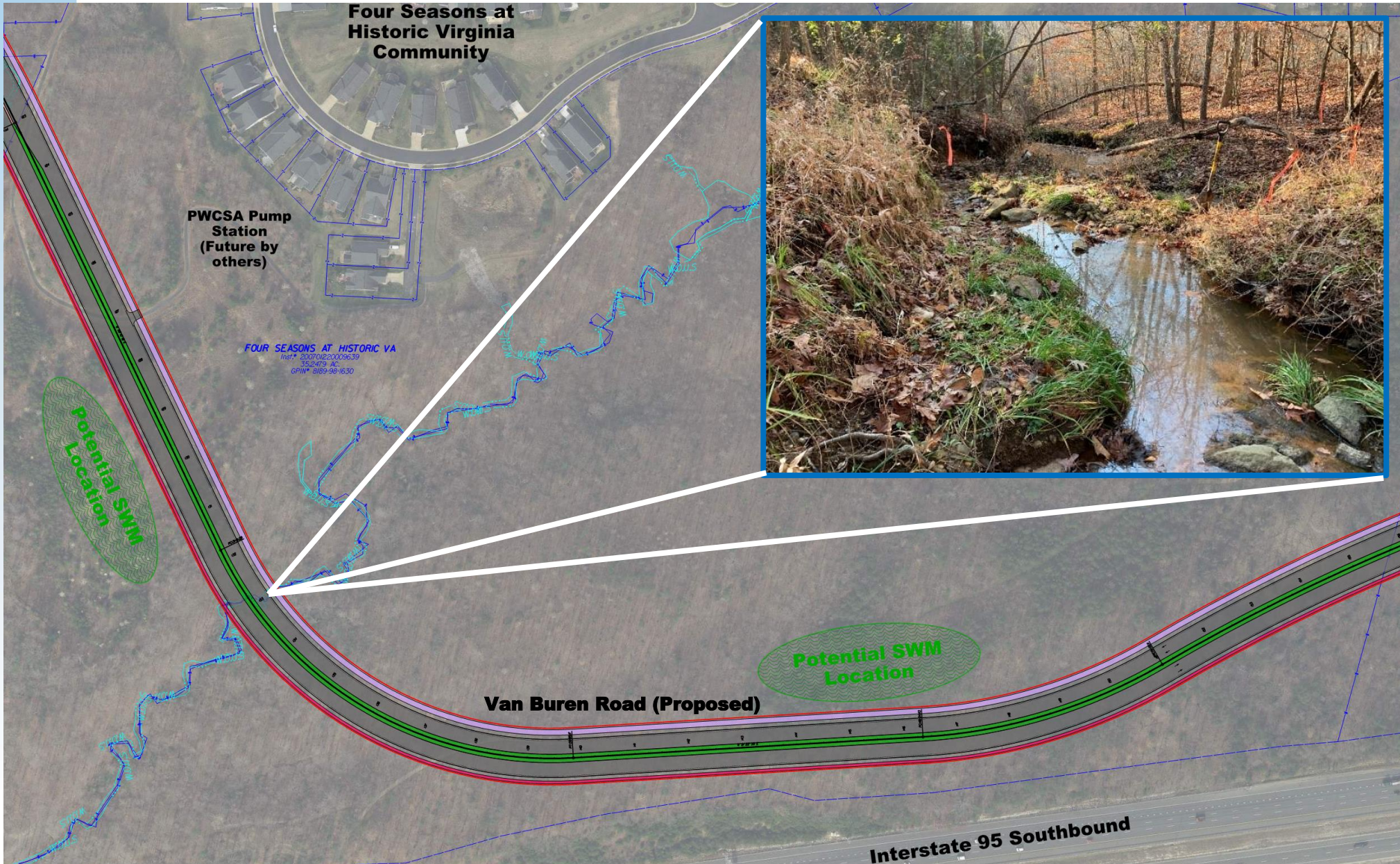
Legend

| | | | |
|--|--|--|------------------------------|
| | Existing Wetlands or Streams | | Proposed Travel Lanes |
| | Existing Right of Way & Property Lines | | Proposed Bridges |
| | Conceptual Right of Way Limits | | Proposed Shared Use Path |
| | Potential Stormwater Management Facility | | Proposed Sidewalk |
| | | | Proposed Grass Median/Buffer |

Project Team Members:



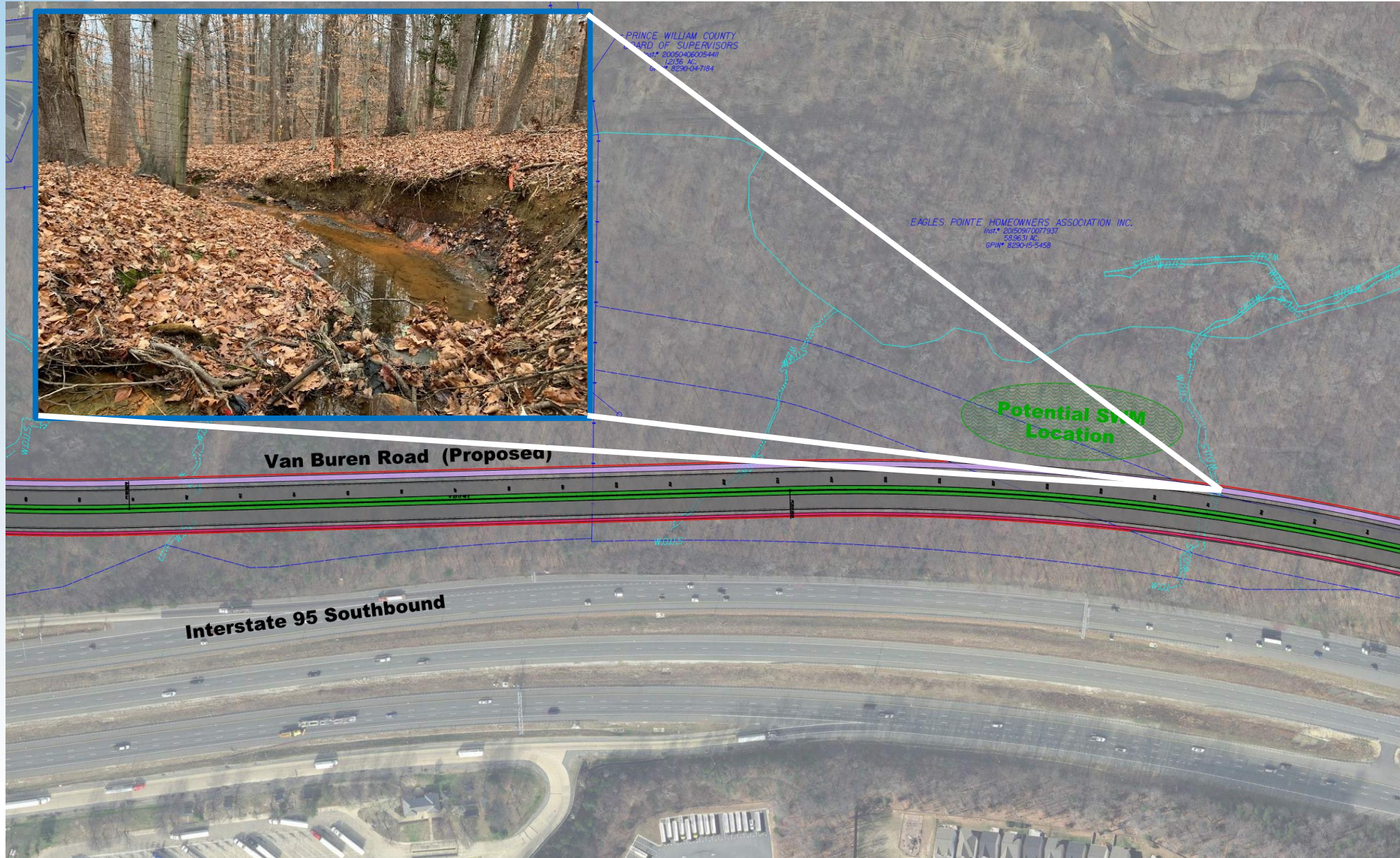
Alignment Overview 2



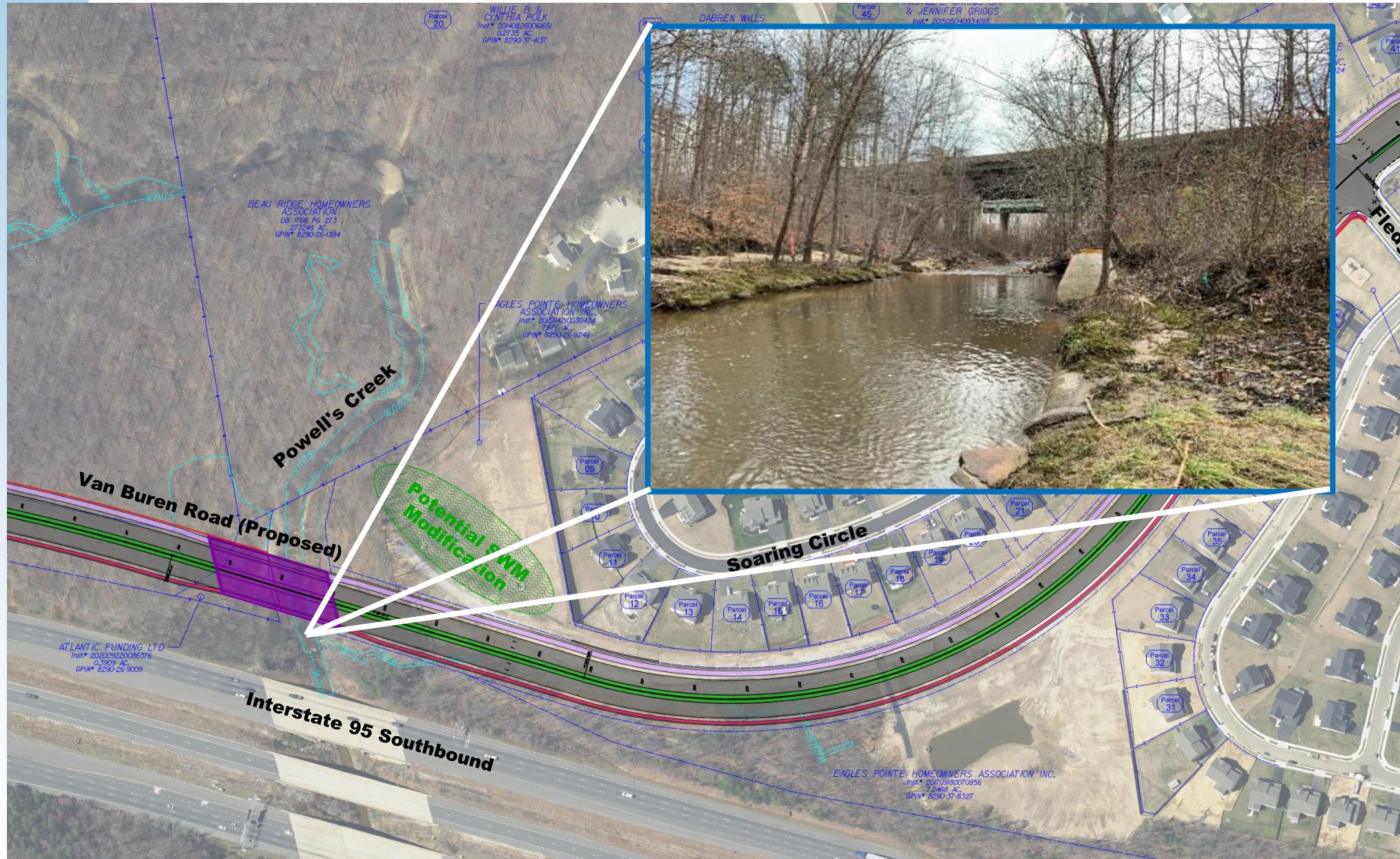
Alignment Overview 3



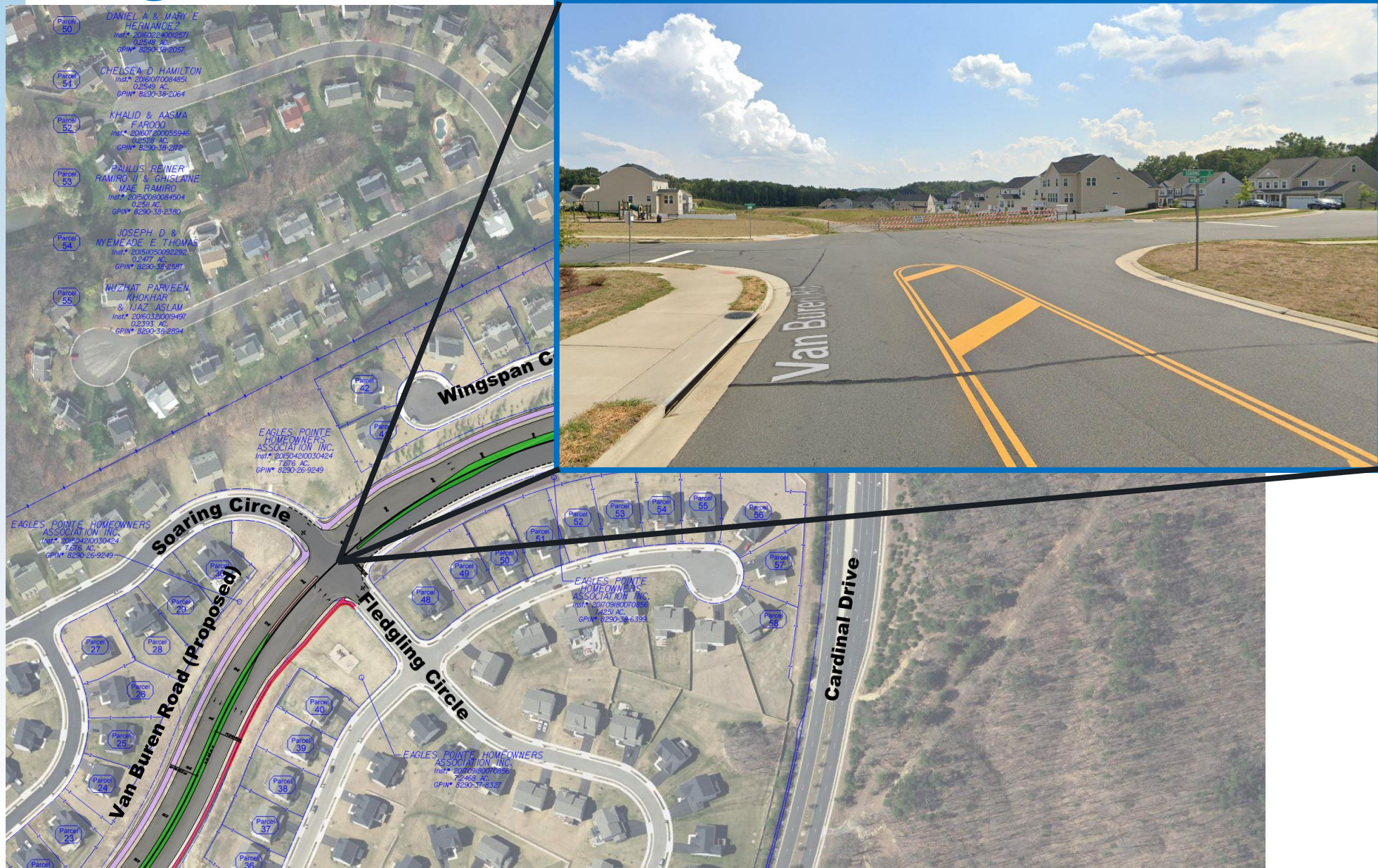
Alignment Overview 4



Alignment Overview 5



Alignment Overview 6



NEPA Studies Completed



Preliminary Air and Noise Analysis:

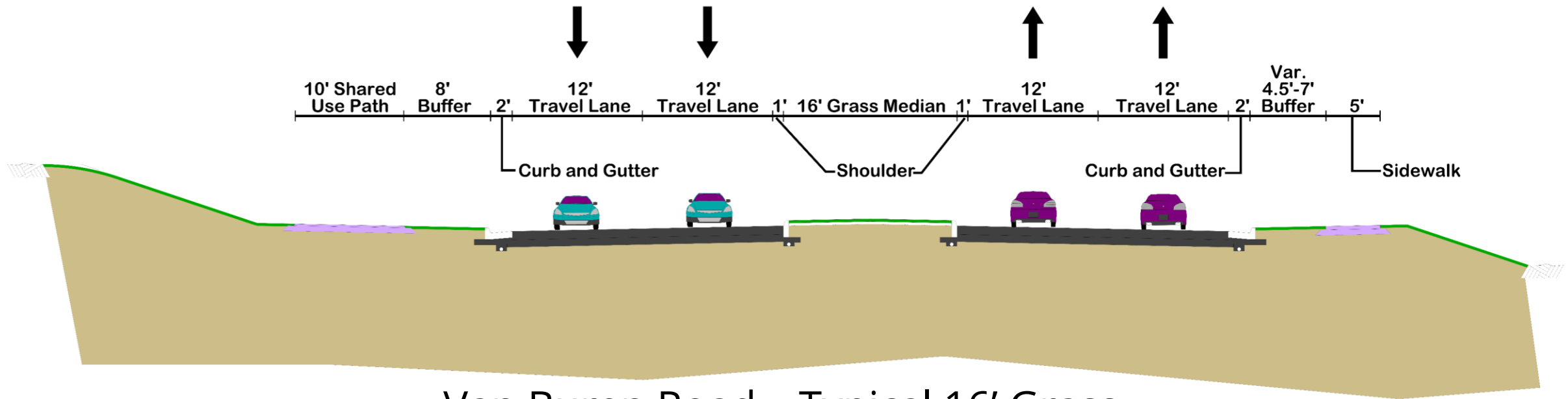
- Preliminary Design noise impact Analysis Technical Report completed June 30th, 2021
- Results of the report indicate that warranted noise barriers identified in the study do not meet the **feasibility** criteria, per FHWA guidelines
- During final design and construction of Van Buren Road, a more detailed review will be completed

Environmental Studies for NEPA:

- Habitat Assessment for Threatened and Endangered Plant Species
- Wetland and Waters Delineation, and an Approved Jurisdictional Determination from the Army Corps of Engineers

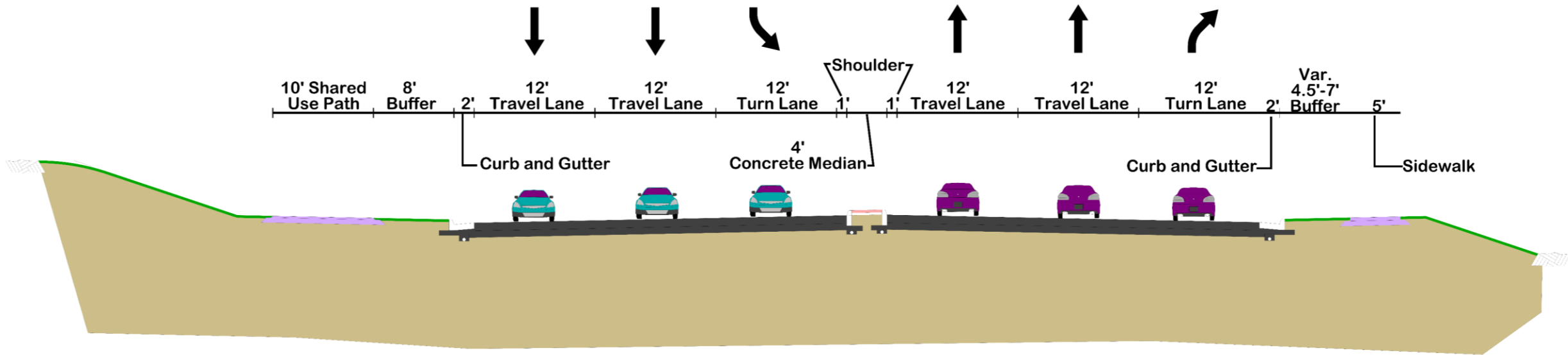


Typical Sections



Van Buren Road – Typical 16' Grass Median

Typical Sections



Van Buren Road – Typical 4' Concrete Median with Turn Lanes

Project Schedule



Environmental Study:

- Additional NEPA EA Document Submissions Summer/Fall 2021
 - Environmental Consequences
 - Re-submission of Purpose and Need
 - Re-submission of Alternatives Analysis
- Field Investigations and Environmental Studies August – October 2021
- Hold Public Hearing Meeting Summer/Fall 2022
- Incorporate Public Input into Preliminary (30%) Design Summer 2022
- Final NEPA Environmental Assessment Document Fall 2022
 - Review by VDOT and FHWA

Final Design and Construction schedule has not yet been identified

General Project Information

A screenshot of a Google search page. The search bar contains the text "Prince William County, Department of Transportation, Current Road Projects". Below the search bar, it shows "About 22,200,000 results (0.41 seconds)". The search results list "www.pwcgov.org > dot > Pages > Current-Road-Projects" with a link to "See Prince William County Government list of Current Road Projects". Below the link, it says "No information is available for this page. Learn why".

A screenshot of the Prince William County Department of Transportation website. The page features a blue header with the county logo and navigation links for "PUBLIC SAFETY", "RESIDENT SERVICES", "BUSINESS SERVICES", "RECREATION & TOURISM", "YOUR GOVERNMENT", and "NEWS & INFORMATION". Below the header is a search bar and a banner image of construction workers on a steel structure. The main content area is titled "TRANSPORTATION" and includes a sidebar menu with options like "About Us", "Virtual Presentations", "Site Development", "Projects & Studies", "Current Road Projects", "Revenue Sharing Projects", "Completed Road Bond Projects", "Completed Projects (Non-Road)", "Traffic Safety", and "Travel & Commuting". The main content area is titled "CURRENT ROAD PROJECTS" and features a map of the county with a search bar and a list of projects.

Questions, Comments, Concerns?

Questions and Comments welcome.

English

Spanish

For English:

Provide your feedback online, a link is available on the County's Project website.

Click the link and follow prompts on the screen.

For Spanish:

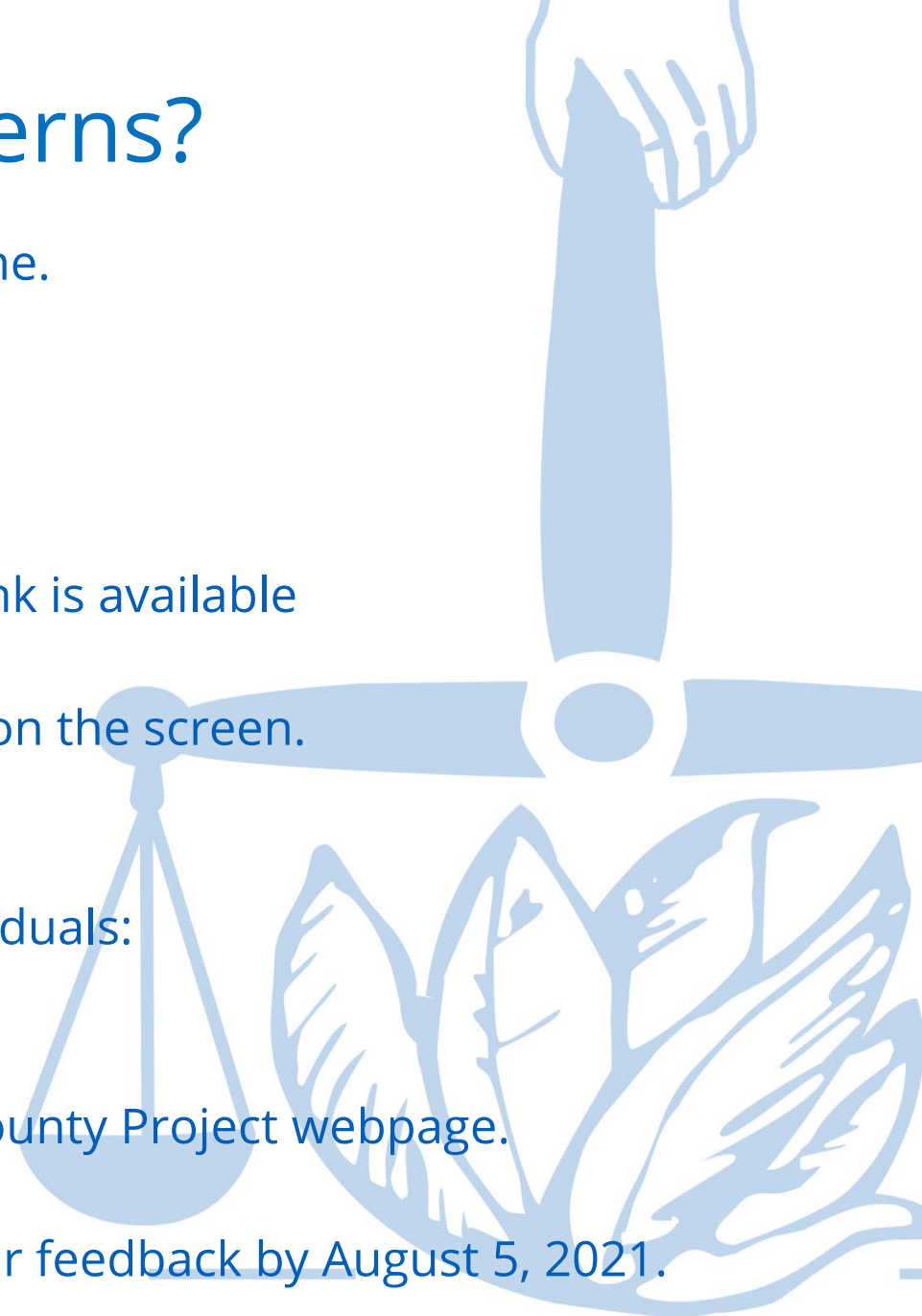
Please contact the following individuals:

Ms. Gladis Arboleda

Mr. Ricardo Canizales

See contact information on the County Project webpage.

We kindly request you to post your feedback by August 5, 2021.





PRINCE WILLIAM
COUNTY

Panelists

- **Dagmawie Shikurye** - Chief of Design Branch, PWC Department of Transportation
- **Paolo Belita** - Planning Manager, PWC Department of Transportation
- **Sherry Djouharian** – Project Manager, PWC Department of Transportation

- **Mark Brewer** – Design Lead/Project Manager, Dewberry Inc.
- **Beth Moyer** – Environmental Services Manager, Dewberry Inc.

Others:

**Ricardo Canizales, Khattab Shammout, Seth Hendler-Voss, Patti Pakkala, Clay Morris,
Elizabeth Scullin, Brendon Hanafin and Meagan Landis**



PRINCE WILLIAM
COUNTY

Question & Answer Panel

**Van Buren Road North Extension Project
Alignment and Environmental Study**



PRINCE WILLIAM
COUNTY

Closing Remarks

Prince William Board of County Supervisors
Andrea Bailey
Vice Chairwoman